



AFFIDAVIT OF CORRECTION (SURVEY)

I, F. Neil Hibbs, being duly sworn, depose and say that I am the surveyor who surveyed the property as depicted, filed and recorded as Survey Plat No. M137-7, Douglas County, Oregon Survey Records; and

The following correction to said plat is necessary and is as follows:

A note needs to be added above the vicinity map that reads : " AN ACCESS EASEMENT EXISTS 6 FEET ON EITHER SIDE OF THE NORTHERN BOUNDARY OF ADJUSTED UNIT 2 AND EXTENDING WESTERLY OF SAID UNIT 2 BY 27 FEET. THIS EASEMENT IS RECORDED IN VOLUME 292, PAGE 836 OF THE DEED RECORDS OF DOUGLAS COUNTY".

The present fee owners of the property materially affected by said Affidavit are as follows: Gail A. Powell, Janet L. Young and James L. Walker.



Expires 6/30/01

Signature of F. Neil Hibbs

F. Neil Hibbs, P.L.S. License No. 52989

FILED

Date: 5/22/2001 By: JP

This survey consists of:

For Map: M137-7

Narrative: _____

Corner Rpt: _____


NOTARY CERTIFICATE

STATE OF OREGON COUNTY OF DOUGLAS

DOUGLAS COUNTY SURVEYOR

Subscribed and sworn to before me this 22 day of MAY, 2001.

Signature of Nancy A. Winchell, Notary Public for the State of Oregon, My Commission Expires 10/20/01



COUNTY SURVEYOR APPROVAL

I, Romanso E. Ware, Douglas County Surveyor, do hereby certify that said Affidavit of Correction for Survey Plat No. M137-7 has been examined by me and that it complies with ORS 209.255.

Signature of Romanso E. Ware, County Surveyor

STATE OF OREGON COUNTY OF DOUGLAS, DOYLE SHAVER JR., COUNTY CLERK AND RECORDER OF CONVEYANCES, DO HEREBY CERTIFY THAT THIS INSTRUMENT WAS RECORDED

01 MAY 22 AM 10:28

DOYLE SHAVER JR. DOUGLAS COUNTY CLERK

IN THE OFFICIAL RECORDS OF DOUGLAS COUNTY

BY [Signature] DEPUTY

Handed

81 FEE 16/10/01