



INTERIOR MONUMENTATION AFFIDAVIT

I, F. Neil Hibbs, being first duly sworn, do hereby say that in accordance with O.R.S. 92.070, I have correctly surveyed and marked with proper monuments, the interior corners as indicated on the plat of **ROCKY RIDGE P.U.D. PHASE 1** as recorded in BOOK 20, PAGE 36A-H of the Plat Records of Douglas County, Oregon. Said interior corners were set as of March 26, 2001.



Expires 6/30/2001

F. Neil Hibbs

F. Neil Hibbs, Professional Land Surveyor No. 52989
741 SE Jackson St. Roseburg, Or.

FILED

Date: 4/11/2001 By: JP

This survey consists of:

For Map: Vol 20 Pg 36


Narrative: _____

Corner Rpt: _____

NOTARY CERTIFICATE

State of Oregon
County of Douglas

Subscribed to and sworn to before me this 10th day of April 2001 by F. Neil Hibbs. **DOUGLAS COUNTY SURVEYOR**



Jean H Crawford
Notary Public for the State of Oregon
My Commission Expires 4-17-2002

COUNTY SURVEYOR APPROVAL

Approved this 11 day of April, 2001 in accordance with O.R.S. 92.070(3b).

HANDED

Romano E. Ware
Romano E. Ware, Douglas County Surveyor

STATE OF OREGON | 96
COUNTY OF DOUGLAS | 96
I, DOYLE SHAWER JR., COUNTY CLERK AND
RECORDER OF CONVEYANCES, DO HEREBY CERTIFY
THAT THIS INSTRUMENT WAS RECORDED

01 APR 11 AM 11:39

DOYLE SHAWER JR.
DOUGLAS COUNTY CLERK
IN THE OFFICIAL RECORDS OF DOUGLAS COUNTY

[Signature]
BY _____
REC'D