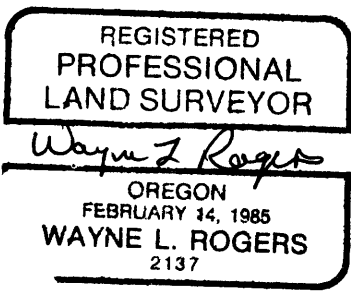


AFFIDAVIT OF CORRECTION (PLAT)

I, *Wayne L. Rogers*, being duly sworn, depose and say that I am the surveyor who surveyed the property as depicted, filed and recorded as *Volume 20, Page 13*, Douglas County, Oregon Survey Records; and

The following corrections to the plat and the Declaration of said plat are necessary and are as follows: The width of the utility easement in Lots 21 and 22 shown as "10" should be "15", The Storm Easement shown adjacent to Lot 22, is Volume 1665, Page 433, the Volume and Page numbers need to be added to the plat, and Add "HEREBY DEDICATE TO THE PUBLIC THE STREETS AS PLATTED AND SHOWN HEREON." to the Declaration

The present fee owners of the property materially affected by said Affidavit is as follows: Robert J. Adams, John A. Adams, and Michael Montelione



Expires 12/30/2000

Wayne L. Rogers *1/18/2000*
Wayne L. Rogers, P.L.S.
License No. 2137

FILED

Date: *2-10-2000* By: *JP*
This survey consists of: *2 Pgs.*
For Map: *Vol 20 Pg 13 AEB*
Narrative: _____
Corner Rpt: _____

NOTARY CERTIFICATE


STATE OF OREGON
COUNTY OF DOUGLAS

DOUGLAS COUNTY
SURVEYOR

Subscribed and sworn to before me this *18th* day of *JANUARY*, 2000.

J. Neil Hibbs

Notary Public for the State of Oregon
My Commission Expires *1-19-2003*



I am an owner of the land represented hereon and hereby consent to the corrections as shown hereon.

Robert J. Adams *1-25-00*
Robert J. Adams Date

NOTARY CERTIFICATE

STATE OF OREGON
COUNTY OF DOUGLAS



Subscribed and sworn to before me this *25th* day of *JANUARY*, 2000.

J. Neil Hibbs

Notary Public for the State of Oregon
My Commission Expires *1-19-2003*

I am an owner of the land represented hereon and hereby consent to the corrections as shown hereon.

John A. Adams 1-25-2000
John A. Adams Date

NOTARY CERTIFICATE

STATE OF OREGON
COUNTY OF DOUGLAS



Subscribed and sworn to before me this 25th day of JANUARY, 2000.

F. Neil Hibbs
Notary Public for the State of Oregon
My Commission Expires 1-19-2003

I am an owner of the land represented hereon and hereby consent to the corrections as shown hereon.


Michael Montelione 2-4-2000
Michael Montelione Date

NOTARY CERTIFICATE

STATE OF OREGON
COUNTY OF DOUGLAS

Subscribed and sworn to before me this 4th day of FEBRUARY, 2000.

F. Neil Hibbs
Notary Public for the State of Oregon
My Commission Expires 1-19-2003



COUNTY SURVEYOR APPROVAL

I, Romanso E. Ware, Douglas County Surveyor, do hereby certify that said Affidavit of Correction for Volume 20, Page 13, has been examined by me and that it complies with ORS 209/255. 92.170.

Romanso E. Ware
Romanso E. Ware, County Surveyor

STATE OF OREGON |
COUNTY OF DOUGLAS | ss
I, DOYLE SHAVER JR., COUNTY CLERK AND
RECORDER OF CONVEYANCES, DO HEREBY CERTIFY
THAT THIS INSTRUMENT WAS RECORDED

00 FEB 10 PM 2:12

DOYLE SHAVER JR.
DOUGLAS COUNTY CLERK

IN THE OFFICIAL RECORDS OF DOUGLAS COUNTY

John G. Bennett
81 10⁰⁰
3100⁰⁰

2000-03048

HANDED SURVEYOR

C.S. File No. 65/28-23