

Date: 7-28-1999 By: JP

This survey consists of:

Map: M 132-9

Narrative: \_\_\_\_\_

OREGON CORNER RESTORATION FORM

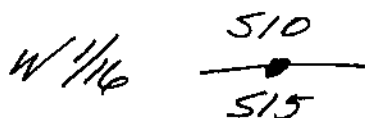
Section 10 Township 30S Range 1W

7 Corner Rpt: CS 65/23-15A

County Douglas Date July 20, 1999

DOUGLAS COUNTY SURVEYOR

Corner Designation



- Condition Report Only
- Not Found
- Renewed
- Unrecorded
- Surveyed In
- Referenced Out

Previous Renewals/Surveys, etc. \_\_\_\_\_

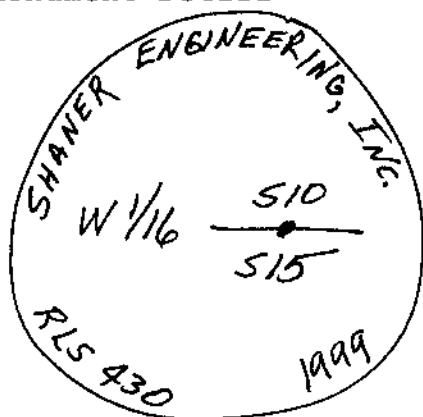
None.

Monument(s) & Accessories Found: (Condition and Source)

None.

Monument Detail

Sketch



Monument Set (Procedures and Description)

Set a 2 1/2" x 28" Alum. Pipe with a 3/4" Alum. Cap, from which a:

New Accessories

10" Douglas Fir BT, I scribed "W 1/16 S10 BT" bears N76°W, 34.9 feet.

18" Douglas Fir BT, I scribed "W 1/16 S15 BT" bears S28°E, 16.0 feet.

Location & Comments

None.

Compass Declination 20°E

Firm/Agency Shaner

Engineering, Inc.

Address P.O. Box 1430

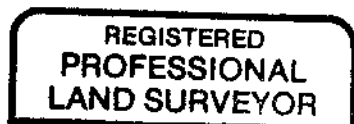
Roseburg, Oregon 97470

Party Chief B. Shaner

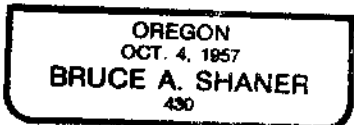
Notes " "

Witness D. Snyder & C. McLean

Surveyor's Seal



Bruce A. Shaner



Renews June 30, 2000

FILED

Date: 7-28-1999 By: JP

This survey consists of:

Map: M 132-9

Narrative: \_\_\_\_\_

7 Corner Rpt: CS 65/23-15.B

OREGON CORNER RESTORATION FORM

Section 10 Township 30S Range 1W

County Douglas Date July 20, '99

DOUGLAS COUNTY  
SURVEYOR

Corner Designation

CW 1/16

- Condition Report Only
- Not Found
- Renewed
- Unrecorded
- Surveyed In
- Referenced Out

Previous Renewals/Surveys, etc. \_\_\_\_\_


None

Monument(s) & Accessories Found: (Condition and Source)

None

Monument Detail

Sketch



Monument Set (Procedures and Description)

Set a 2 1/2" x 28" Alum. Pipe with 3/4" Alum. Cap,  
From which a:

New Accessories

16" INCENSE Cedar BT, I scribed "CW 1/16 BT" bears  
N19°E, 31 3/4 feet.

8" Douglas Fir BT, I scribed "CW 1/16 BT" bears  
N66°W, 17 1/2 feet.

6 Foot Steel Fence Post bears South, 05 feet.

Location & Comments

None.

Surveyor's Seal

Compass Declination 20°E

Firm/Agency Shaner

Engineering, Inc.

Address P.O. Box 1430

Roseburg, Oregon 97470

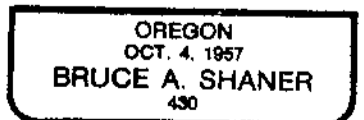
Party Chief B. Shaner

Notes " "

Witness D. Snyder, C. McLean



Bruce A Shaner



Renews June 30,

C.S. File No. 65/23-15.B 2000

FILED

Date: 7-28-1999 By: JP

This survey consists of:

Map: M 132-9

Narrative: \_\_\_\_\_

7 Corner Rpt: 65/23-15C

OREGON CORNER RESTORATION FORM

Section 10 Township 30S Range 1W

County Douglas Date July 20, 1999

DOUGLAS COUNTY SURVEYOR

Corner Designation

North 1/4S,  
Section 10 Only

- Condition Report Only
- Not Found
- Renewed
- Unrecorded
- Surveyed In
- Referenced Out

Previous Renewals/Surveys, etc.

Bateman, 1978 M72-36.

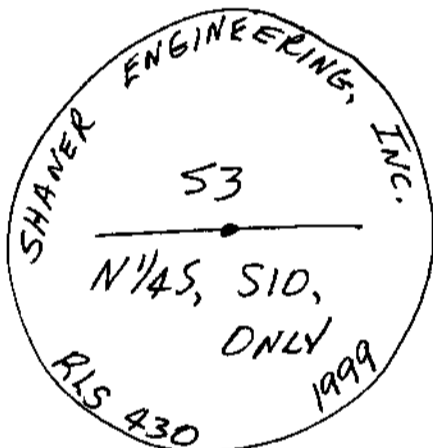
Monument(s) & Accessories Found: (Condition and Source)

Bateman monument missing, probably due to small local landslide.

However, from proper position of monument, found:  
12" White Fir BT (was T"), face overgrown, bears S28 1/4° W, 16 1/2 feet.  
17" Pacific Yew BT, Scribes visible, bears S50 1/4° E, 41 1/2 feet (record 42 3/4 feet).

Monument Detail

Sketch



Monument Set (Procedures and Description)

Set a 2 1/2" x 28" Alum. Pipe with a 3/4" Alum. Cap from which a:  
(See above for existing BT's.)

New Accessories

Set Alum. Post, East, 10 feet.

Location & Comments

None.

Compass Declination 20°E

Firm/Agency Shaner

Engineering, Inc.

Address P.O. Box 1430

Roseburg, Oregon 97470

Party Chief B. Shaner

Notes \_\_\_\_\_

Witness O. Snyder, C. McLean

Surveyor's Seal

REGISTERED PROFESSIONAL LAND SURVEYOR

Bruce A. Shaner  
OREGON  
OCT. 4, 1957  
BRUCE A. SHANER  
430

RENEWS JUN 30,

C.S. File No. 65/23-15C  
2000

FILED

Date: 7-28-1999 By: J.P.

This survey consists of:

Map: M 132-9

Narrative: \_\_\_\_\_

OREGON CORNER RESTORATION FORM

Section 10 Township 30S Range 1W 7 Corner Rpt: 65/23-15D

County Douglas Date July 20, 1999

DOUGLAS COUNTY SURVEYOR

Corner Designation

1/4 S  
59 + 510

- Condition Report Only
- Not Found
- Renewed
- Unrecorded
- Surveyed In
- Referenced Out

Previous Renewals/Surveys, etc.

Bateman, 1978, M 72-25.

Moffitt, 1985, C 5 62/30.

Monument(s) & Accessories Found: (Condition and Source)

Douglas County Surveyor, 1968, Brass Cap.

#BT's as per record.

Monument Detail

Sketch

Monument Set (Procedures and Description)

\_\_\_\_\_  
\_\_\_\_\_  
\_\_\_\_\_

New Accessories

\_\_\_\_\_  
\_\_\_\_\_  
\_\_\_\_\_

Location & Comments

None.

Compass Declination 20°E

Firm/Agency Shaver Engineering, Inc.

Address P.O. Box 1430  
Roseburg Oregon 97470

Party Chief B. Shaver

Notes " "

Witness D. Snyder, C. McLean

Surveyor's Seal

REGISTERED  
PROFESSIONAL  
LAND SURVEYOR

Bruce A. Shaver

OREGON  
OCT. 4, 1957  
BRUCE A. SHANER  
430

Renewed June 30  
2000

C.S. File No. 65/23-15D

FILED

Date: 7-28-1999 By: JP

This survey consists of:

Map: M 132-9

Narrative: \_\_\_\_\_

7 Corner Rpt: CS 65/23-15 E

OREGON CORNER RESTORATION FORM

Section 10 Township 30S Range 1W

County Douglas Date July 20, '99

DOUGLAS COUNTY  
SURVEYOR

Corner Designation

1/4 S     S10  
                  S15

- Condition Report Only
- Not Found
- Renewed
- Unrecorded
- Surveyed In
- Referenced Out

Previous Renewals/Surveys, etc. \_\_\_\_\_

Shaner, 1981, RM 3-42

Monument(s) & Accessories Found: (Condition and Source)

Brass Cap & All Accessories Found OK.  
(See RM 3-42.)

Monument Detail

Sketch

Monument Set (Procedures and Description)

\_\_\_\_\_  
\_\_\_\_\_  
\_\_\_\_\_

New Accessories

None.

Location & Comments

None.

Compass Declination 20°E

Firm/Agency Shaner  
Engineering, Inc.

Address P.O. Box 1430  
Roseburg, Oregon 97470

Party Chief B. Shaner

Notes \_\_\_\_\_

Witness D. Snyder, C. McLean

Surveyor's Seal

REGISTERED  
PROFESSIONAL  
LAND SURVEYOR

Bruce A. Shaner

OREGON  
OCT. 4, 1957  
BRUCE A. SHANER  
430

Renews: JUNE 30,

C.S. File No. 65/23-15 E # 2000

FILED

Date: 7-28-1999 By: JP

This survey consists of:

Map: M 132-9

Narrative: \_\_\_\_\_

Corner Rpt: CS 65/23-15 F

OREGON CORNER RESTORATION FORM

Section 10 Township 30S Range 1W

County Douglas Date July 20, '99

DOUGLAS COUNTY SURVEYOR

Corner Designation

59 | 510  
— | —  
516 | 515

- Condition Report Only
- Not Found
- Renewed
- Unrecorded
- Surveyed In
- Referenced Out

Previous Renewals/Surveys, etc. \_\_\_\_\_

Douglas County Surveyor, 1968, CS 54/59.

Monument(s) & Accessories Found: (Condition and Source)

Fd. Brass Cap & All B.T's.

(See Above Co. Surveyor Notes.)

Monument Detail

Sketch

Monument Set (Procedures and Description)

New Accessories

Location & Comments

None.

Compass Declination 20°E

Firm/Agency Shaner

Engineering, Inc.

Address P.O. Box 1430

Roseburg, Oregon 97470

Party Chief B. Shaner

Notes \_\_\_\_\_

Witness O. Snyder, C. McLean

Surveyor's Seal

REGISTERED  
PROFESSIONAL  
LAND SURVEYOR

Bruce A. Shaner

OREGON  
OCT. 4, 1957  
BRUCE A. SHANER  
430

Renews June 30,  
C.S. File No. 65/23-15 E 2000

FILED

Date: 7-28-1999 By: JP

This survey consists of:

Map: M 132-9

Narrative: \_\_\_\_\_

7 Corner Rpt: CS 65/23-15 G

OREGON CORNER RESTORATION FORM

Section 10 Township 30S Range 1W

County Douglas Date July 20, 1999

DOUGLAS COUNTY SURVEYOR

Corner Designation

1/4 S  
510 • 511

- Condition Report Only
- Not Found
- Renewed
- Unrecorded
- Surveyed In
- Referenced Out

Previous Renewals/Surveys, etc.

Shaner, M79-63, 1980.

Monument(s) & Accessories Found: (Condition and Source)

Found Brass Cap & BT's as per above record.

Monument Detail

Sketch

Monument Set (Procedures and Description)

New Accessories

None.

Location & Comments

None.

Compass Declination 20°E

Firm/Agency Shaner

Engineering, Inc.

Address P.O. Box 1430

Roseburg, Oregon 97470

Party Chief B. Shaner

Notes " "

Witness D. Snyder, C. McLean

Surveyor's Seal

REGISTERED  
PROFESSIONAL  
LAND SURVEYOR

Bruce A. Shaner

OREGON  
OCT. 4, 1967  
BRUCE A. SHANER  
430

Renews June 30,

C.S. File No. 65/23-15G 2000