


BTS ENGINEERING AND SURVEYING, INC.

Date: 3-17-1998 By: JC
This survey consists of:
Map: _____
Narrative: _____
Corner Rpt: 65/20-11

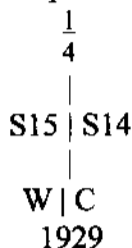
CERTIFIED RECORD OF LAND CORNER MONUMENTATION

DOUGLAS COUNTY SURVEYOR

History of original corner establishment: This corner was originally established in 1929 by Otto L. Draper, U.S.G.L.O. Transitman as follows:



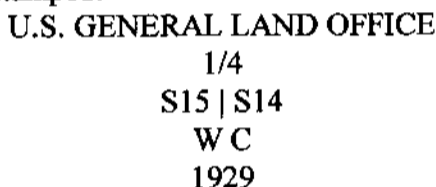
Set an iron post, 3 ft. long, 1 in. diam., 27 ins. in the ground, for witness cor. to 1/4 sec. cor. of secs. 14 and 15, with brass cap mkd.



from which,

- A fir, 6 ins. diam., bears S.65°E., 29 lks. dist., mkd. "W C 1/4 S 14 B T"
- A pine, 18 ins. diam., bears N.32°W., 25 lks. dist., mkd. "W C 1/4 S 15 BT"

Description of corner evidence found: A 1" (O.D.) iron pipe, firmly set, projecting 10" above the ground with a 2 1/2" brass cap stamped:



from which bearing trees by Draper in 1929:

- A root hole bears N.32°W., 16.5 ft.
- A 13" fir bears S.65°E., 19.1 ft. with a healed blaze.

Description of monument and accessories I established to perpetuate the original location: I build a stone mound, 42" diam. base to top of monument and mark a new bearing tree:

- A 13" D.fir bears N.9°30'W., 22.5 ft. scribed "WC 1/4 S15 BT" with a brass washer washer stamped "PLS 1941" nailed in lower blaze.

I paint a 6" red band and BT faces red and nail USFS "BEARING TREES" and "LAND SURVEY MONUMENT" signs to bearing trees.
Magnetic declination: 20°E.

Witnesses: Les Fanning, Matt Dixon, Aaron Fanning

REGISTERED
PROFESSIONAL
LAND SURVEYOR

Kristian O. DeGroot
OREGON
JULY 17, 1981
KRISTIAN O. DEGROOT
1941

Eyelle 12/31/90

#69 - C