FORM 771 10/86 GHW

PUBLIC LAND CORNER

INDEX NO. _____

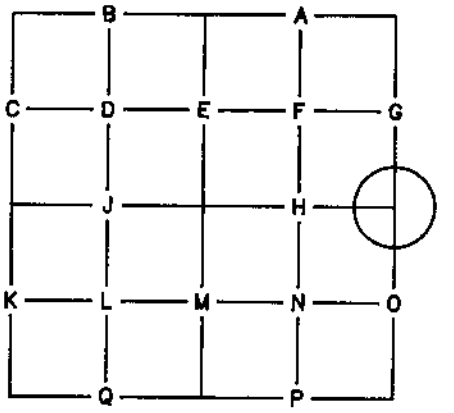

WEYERHAEUSER COMPANY

WILLAMETTE REGION

TOWNSHIP 20 S RANGE 6 W

SECTION 36 CORNER EAST QUARTER

COUNTY DOUGLAS OREGON

ORIGINAL CORNER DATED: DECEMBER 22, 1854 BY: HARVEY GORDON
CORNER: POST
ACCESSORIES:
30" RED FIR, N 61 W, 25 LKS.
15" RED FIR, N 23 E, 29 LKS.

REESTABLISHMENT NOTES DATED: 1967 BY: DOUGLAS COUNTY
EVIDENCE RECOVERED: 34" FIR, N 23 E, 29 LKS

CORNER SET: DOUGLAS COUNTY BRASS CAP DATED 1962
ACCESSORIES ESTABLISHED:
12" HEMLOCK, N 63 W, 17.4 FT.
12" HEMLOCK, N 54 E, 17.6 FT.

REESTABLISHMENT NOTES DATED: _____ BY: _____
EVIDENCE RECOVERED:

CORNER SET:
ACCESSORIES ESTABLISHED:

REESTABLISHMENT NOTES DATED: _____ BY: _____
EVIDENCE RECOVERED:

CORNER SET:
ACCESSORIES ESTABLISHED:

REMONUMENTATION

DATE: 3/3/97 BY: DAVE WELLMAN TITLE: PLS 2163 FIRM: BAKER & ASSOC.
EVIDENCE RECOVERED: DOUGLAS COUNTY BRASS CAP DATED 1962
30" FIR STUMP W/ TIN CAP, N 28 E, 20.0 FT. TO SPIKE SET SIDE CENTER – CLOSED FACE
23" HEMLOCK, N 61 W, 17.4 FT. TO SPIKE SET SIDE CENTER – CLOSED FACE
23" HEMLOCK, S 54 E, 17.6 FT. TO SPIKE SET SIDE CENTER – CLOSED FACE
CORNER SET:
ACCESSORIES ESTABLISHED:
26" HEMLOCK, S 17-1/2 W, 32.7 FT. TO "W" NAIL – SCRIBED "1/4 S36 BT"

OTHER INFORMATION: C.S. File No. 65/20-1A

#74 C

SECTION 36 TOWNSHIP 20 S RANGE 6 W

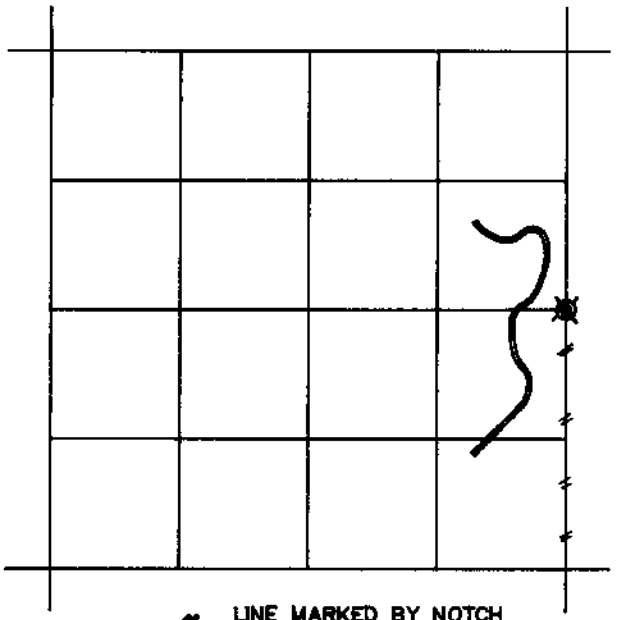

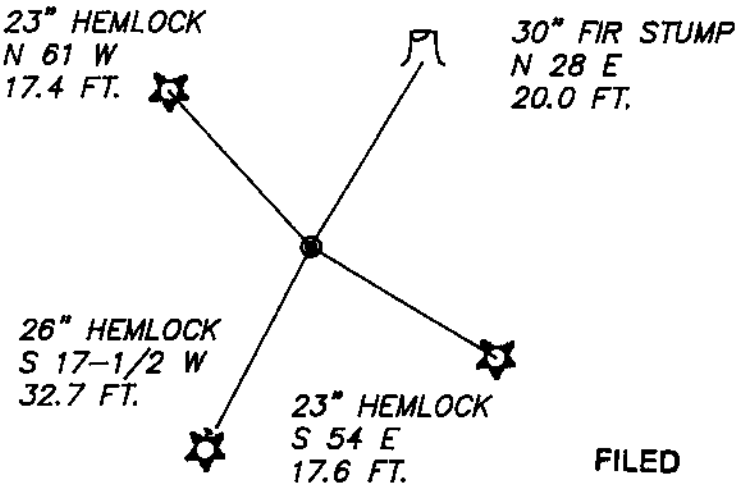

LINE MARKED BY NOTCH CUT IN BLAZE

KNOWN CORNER

REFERENCED CORNER BY WEYERHAEUSER METHOD

SKETCH

FILED

Date: 1-20-98 By: JP

This survey consists of:

Map:

Narrative:

Corner Rpt: C.S. 65/20-1

DOUGLAS COUNTY SURVEYOR

WEYERHAEUSER COMPANY

CORNER REFERENCE METHOD

A "W" NAIL DRIVEN INTO A NOTCH LOW ON A TREE OR STUMP. TWO BLAZES SCRIBED AS APPROPRIATE TO CORNER LOCATION. AN ENSCRIBED BEARING TREE TAG PLACED HEAD HIGH WITH DISTANCE AND BEARING FROM THE "W" NAIL TO THE CORNER. PAINTED BAND ABOVE THE TAG.

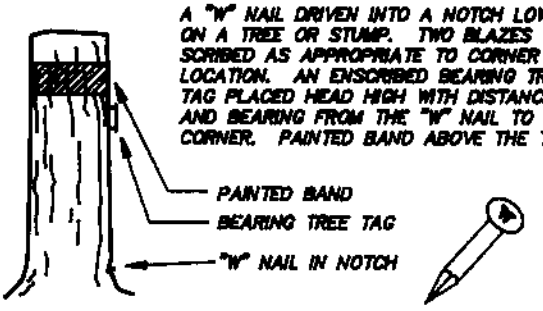

IDENTIFIED ON PHOTO:

INFORMATION ON CORNER AS NOW SET

GROUND COVER:

SLOPE FACE (BEARING) S 45 E (-) 23 %

FROM CORNER

NORTH +25%

SOUTH -17%

EAST -14%

WEST +18%

BY: DAVID WELLMAN DATE: 3/3/97

FIRM: BAKER & ASSOCIATES

ASSISTED BY: LARRY DUPRAY

ERIC VOSSENKEMPER

COPIES TO: DOUGLAS CO.

ORS 672-025

REGISTERED PROFESSIONAL LAND SURVEYOR

David H. Wellman

OREGON JULY, 1985 DAVID H. WELLMAN 2163

EXPIRES 6/30/98

C.S. File No. 65/20-1b