

FILED

Date: 8-7-97 By: JC

This survey consists of:

Map: M 124-59

Narrative: \_\_\_\_\_

Corner Rpt: 65/15-10A-D


OREGON CORNER RESTORATION FORM

Section 22 Township 25S Range 6W

County Douglas Date July, '97

DOUGLAS COUNTY SURVEYOR

Corner Designation



- Condition Report Only
- Not Found
- Renewed
- Unrecorded
- Surveyed In
- Referenced Out

Previous Renewals/Surveys, etc.

Mike Godfrey reset corner in 1962 (Deputy Co. Surveyor).

David Edwards, PLS, found corner in 1996.

Monument(s) & Accessories Found: (Condition and Source)

Corner found as reported by Surveyor Godfrey & D. Edwards, PLS.

Monument Detail

Sketch

N/A

Monument Set (Procedures and Description)

None

New Accessories

None

Location & Comments

N/A

Compass Declination 20°E

Firm/Agency Shaner Engineering, Inc.

Address P.O. Box 1430 Roseburg, Oregon 97470

Party Chief B. Shaner

Notes B. Shaner

Witness C. Berlier

Surveyor's Seal

REGISTERED PROFESSIONAL LAND SURVEYOR

Bruce A Shaner

OREGON OCT. 4, 1957 BRUCE A. SHANER 430

Renews June 30, '98

C.S. File No. 65/15-10A

FILED

Date: 8-7-97 By: JC

This survey consists of:

Map: M124-59

Narrative: \_\_\_\_\_

Corner Rpt: 65/15-10A-D

OREGON CORNER RESTORATION FORM


Section 22 Township 25S Range 6W

County Douglas Date July, 197

DOUGLAS COUNTY  
SURVEYOR

Corner Designation

DLC  
No. 56



{ NE Corner  
DLC No. 56  
A.E. McBee  
DLC

- \_\_\_\_\_ Condition Report Only
- \_\_\_\_\_ Not Found
- Renewed
- \_\_\_\_\_ Unrecorded
- \_\_\_\_\_ Surveyed In
- \_\_\_\_\_ Referenced Out

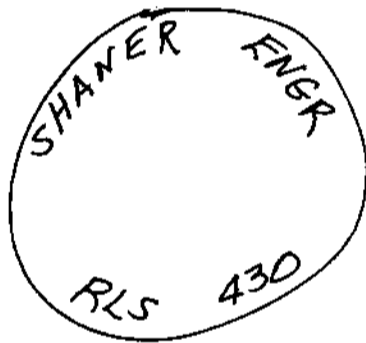
Previous Renewals/Surveys, etc. Floyd Frear, Deputy County Surveyor, County Surveyor Volume 3, Page 45, in 1918 tied this corner & found a rock...

Monument(s) & Accessories Found: (Condition and Source)

Found charred oak post, badly rotted, but probably original post set by U.S.G.L.D. in 1860. This was in same position of "rock" found by Frear in 1918 & was found (buried) by us when we were about to reset DLC Corner based on Frear's 1918 survey.

Monument Detail

Sketch



Monument Set (Procedures and Description)

I set a 5/8" x 30" Iron Rod w/ 1 1/2" Alum. Cap, marked as above, alongside found charred oak post, and from which a

New Accessories

6 Foot Steel Fence Post, I set North, 12 feet.  
" " " " " " East, 10 feet.  
Fence Corner Post bears North, 172 Feet. (Fence Runs N-S & W).  
(Corner Set is on N-S fence line)  
No bearing trees within reasonable distance.

Location & Comments

Surveyor's Seal

Compass Declination 20E  
Firm/Agency Shaner Engineering, Inc.  
Address P.O. Box 1430 Roseburg, OR 97470  
Party Chief B. Shaner  
Notes B. Shaner  
Witness O. Snyder  
C. Berlier

REGISTERED  
PROFESSIONAL  
LAND SURVEYOR

Bruce A Shaner

OREGON  
OCT. 4, 1957  
BRUCE A. SHANER  
430

Renews June 30, 198

C.S. File No. 65/15-10B

FILED

Date: 8-7-97 By: JC

This survey consists of:

Map: U124-59

Narrative: \_\_\_\_\_

Corner Rpt: 65/15-10A-D

OREGON CORNER RESTORATION FORM

Section 23 Township 25S Range 6W

County Douglas Date July, 197

DOUGLAS COUNTY  
SURVEYOR

Corner Designation

S15 | S14  
S22 | S23

- Condition Report Only
- Not Found
- Renewed
- Unrecorded
- Surveyed In
- Referenced Out

Previous Renewals/Surveys, etc.

Latest by Douglas County Surveyor's Office in 1980.

Monument(s) & Accessories Found: (Condition and Source)

I found corner same as recorded by Douglas County Surveyor's Office in 1980.

Monument Detail

Sketch

N/A

Monument Set (Procedures and Description)

None.

New Accessories

None.

Location & Comments

Compass Declination 20°E

Firm/Agency Shaner

Engineering, Inc.

Address P.O. Box 1430

Roseburg, OR 97470

Party Chief B. Shaner

Notes " "

Witness C. Berlier

Surveyor's Seal

REGISTERED  
PROFESSIONAL  
LAND SURVEYOR

Bruce A Shaner

OREGON  
OCT. 4, 1957  
BRUCE A. SHANER  
430

Renews June 30, '98

C.S. File No. 65/15-10C

