

FILED

Date: 7-23-97 By: BC

This survey consists of:

Map: _____

Narrative: _____

Corner Rpt: CS 65/15-7A

DOUGLAS COUNTY
SURVEYOR

OREGON CORNER RESTORATION FORM

Section 22 Township 32S Range 8W

County DOUGLAS Date 11-7-96

Corner Designation

$\frac{1}{4}$ COR $\frac{15}{22}$

- Condition Report Only
- Not Found
- Renewed
- Unrecorded
- Surveyed In
- Referenced Out

Previous Renewals/Surveys, etc. _____

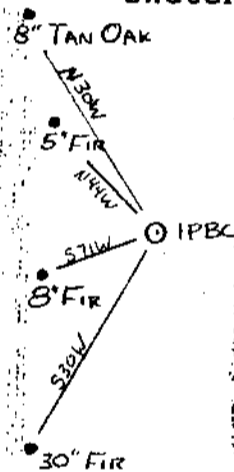
Monument(s) & Accessories Found: (Condition and Source)

LP BC. - ORIGINAL CORNER TREE CRUMBLING
BTS: 8" TAN OAK N30W 40' - 8" GOOD - PART HEALED SCRIBE VISIBLE
22" FIR S30W 39° - 30" GOOD - HEALED FACE

Monument Detail



Sketch



Monument Set (Procedures and Description)

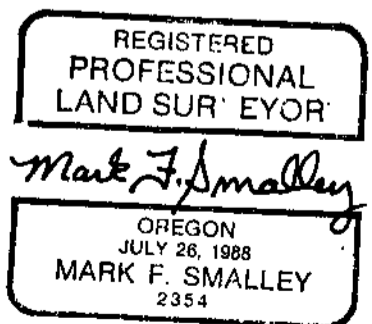
New Accessories

BTS: 8" FIR S71W 18° SCRIBED "1/4 BT"
5" FIR N44W 23° SCRIBED "1/4 BT"

Location & Comments

Compass Declination 20°
 Firm/Agency ROSEBURG FOREST PRODUCTS
 Address P.O. Box 1088 ROSEBURG OR 97470
 Party Chief Bill Olson
 Notes Bill Olson
 Witness _____

Surveyor's Seal



RENEWED 6/30/98

C.S. File No. 65/15-7A

FILED

Date: 7-23-97 By: PC

This survey consists of:

Map: _____

Narrative: _____

Corner Rpt: CS 65/15-7B

DOUGLAS COUNTY
SURVEYOR

OREGON CORNER RESTORATION FORM

Section 22 Township 32S Range 8W

County DOUGLAS Date 2-19-97

Corner Designation

1/4
22/23

- Condition Report Only
- Not Found
- Renewed
- Unrecorded
- Surveyed In
- Referenced Out

Previous Renewals/Surveys, etc. _____


Monument(s) & Accessories Found: (Condition and Source)

1968 D.C.S.O. I.P.B.C.

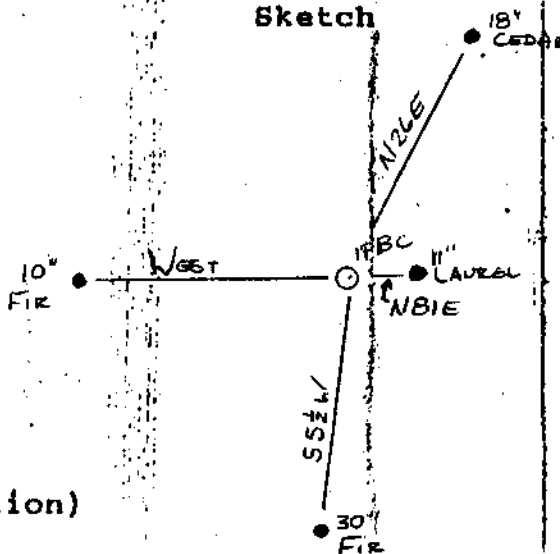
Bts: 11" LAUREL N81E 92° - GOOD CONDITION - PARTIALLY HEALED FACE

30" D FIR S52W 39° - GOOD CONDITION - HEALED FACE

Monument Detail



Sketch



Monument Set (Procedures and Description)

New Accessories

Bts: 10" FIR WEST 412° SCRIBED "1/4 S RT"

18" CEDAR N26E 42° SCRIBED "1/4 S BT"

Location & Comments

Compass Declination 19°

Firm/Agency ROSEBURG

FOREST PRODUCTS

Address PO Box 1089

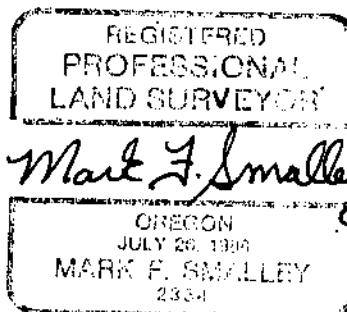
ROSEBURG OR 97470

Party Chief BILL OLSON

Notes _____

Witness RALPH McMANIS

Surveyor's Seal



RENEWS 6/30/98

C.S. File No. 65/15-7B

FILED

Date: 7/23/97 By: BC

This survey consists of:

Map: _____

Narrative: _____

Corner Rpt: CS 65/15-70

DOUGLAS COUNTY
SURVEYOR

OREGON CORNER RESTORATION FORM

Section 35 Township 23S Range 7W

County DOUGLAS Date 2-17-97

Corner Designation

C/4

- Condition Report Only
- Not Found
- Renewed
- Unrecorded
- Surveyed In
- Referenced Out

Previous Renewals/Surveys, etc. _____

Monument(s) & Accessories Found: (Condition and Source)


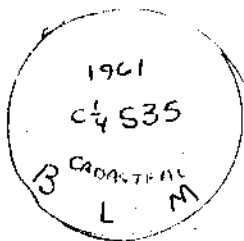
1961 BLM I.P.B.C.

48" W. FIR N61 1/2 E 183 LKS

39" W. FIR N26 3/4 W 106 LKS

Monument Detail

Sketch



Monument Set (Procedures and Description)

New Accessories

BTS: 15" FIR N61 W 6 1/2 SCRIBED "C/4 BT"

12" FIR N14 W 43 1/2 SCRIBED "C/4 BT"

Location & Comments

Surveyor's Seal

Compass Declination 19°

Firm/Agency ROSEBURG

FOREST PRODUCTS

Address PO Box 1088

ROSEBURG OR. 97470

Party Chief BILL OLSON

Notes BILL OLSON

Witness RALPH McMANUS

REGISTERED
PROFESSIONAL
LAND SURVEYOR

Mark J. Smalley

OREGON
JULY 26, 1988
MARK F. SMALLEY
2354

RENEWS 6/30/97

C.S. File No. 65/15-70