

FILED

Date: 7/17/97 By: BC

This survey consists of:

Map: _____

Narrative: _____

Corner Pot: CS 65/15-6A

OREGON CORNER RESTORATION FORM

Section 6 Township 24S Range 6W

County DOUGLAS Date 11-21-96

DOUGLAS COUNTY
SURVEYOR

Corner Designation

200600

S.E. Sec Cor

- Condition Report Only
- Not Found
- Renewed
- Unrecorded
- Surveyed In
- Referenced Out

Previous Renewals/Surveys, etc. _____

Monument(s) & Accessories Found: (Condition and Source)

1960 COUNTY SURVEYORS OFFICE I.P.B.C.

Bits: 40" FIR N14E 44° GOOD MIXED HEALED FACE

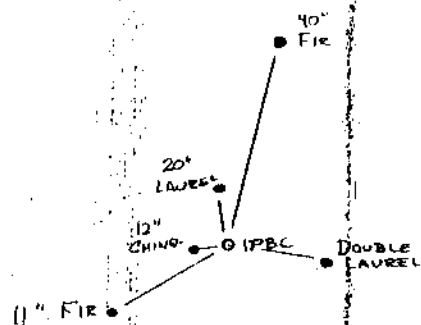

20" MADRONE N10W 12° GOOD HEALED FACE

25" SINGLE, 50" DOUBLE MADRONE, S80E, 19° GOOD HEALED FACE

12" CHINGUAPHI S86W 7° DEAD-OPEN ROTEN FACE

Monument Detail

Sketch



Monument Set (Procedures and Description)

New Accessories

BT: 11" FIR S62W 28° SCRIPED "S7 BT"

Location & Comments

Compass Declination 20°
 Firm/Agency ROSEBURG FOREST PRODUCTS
 Address PO Box 10243
ROSEBURG OR 97470
 Party Chief BILL OLSON
 Notes BILL OLSON
 Witness RALPH McMAHON

Surveyor's Seal

REGISTERED
 PROFESSIONAL
 LAND SURVEYOR

Mark F. Smalley

OREGON
 JULY 26, 1988
 MARK F. SMALLEY
 2354

RENEWS 6/30/98

C.S. File No. 65/15-6A

FILED

Date: 7/17/97 By: PK

The survey consists of:

OREGON CORNER RESTORATION FORM

Section 6 Township 24S Range 6W

Corner CS 65/15-6B

County DOUGLAS Date 12-9-96

DOUGLAS COUNTY SURVEYOR

Corner Designation

200640

E 1/4

Condition Report Only

Not Found

Renewed

Unrecorded

Surveyed In

Referenced Out

Previous Renewals/Surveys, etc.

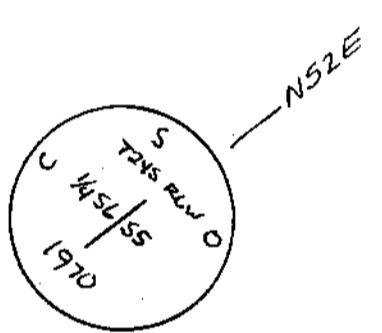
Monument(s) & Accessories Found: (Condition and Source)

1970 DCSO IPBC

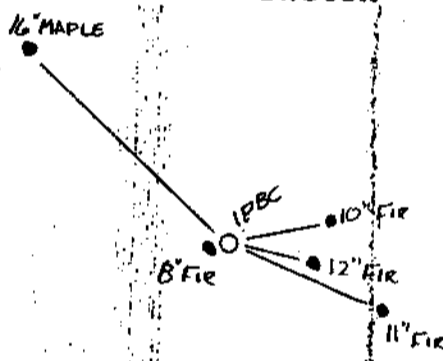
BTS: 11" D. Fir S67E 35° Dead & Down

16" MAPLE N45W 75° FAIR-HEALED FACE

Monument Detail



Sketch



Monument Set (Procedures and Description)

New Accessories

BTS: 12" FIR S78E 18° SCRIBED "1/4 S BT"

8" FIR S80W 2° SCRIBED "1/4 S BT"

10" FIR N77E 21° SCRIBED "1/4 S BT"

Location & Comments

Compass Declination 20°

Firm/Agency ROSEBURG

FOREST PRODUCT

Address P.O. Box 1088

ROSEBURG OR. 97470

Party Chief BILL OLSON

Notes BILL OLSON

Witness RALPH McMANIS

Surveyor's Seal

REGISTERED PROFESSIONAL LAND SURVEYOR

Mark F Smalley
OREGON
JULY 28, 1988
MARK F. SMALLEY
2354

RENEWS 6/30/98

C.S. File No. 65/15-6B

FILED

Date: 7/23/97 By: PC

This survey consists of:

Map: _____

Narrative: _____

Corner Apt: CS 65/15-6C

OREGON CORNER RESTORATION FORM

Section 6 Township 24S Range 6W

County DOUGLAS Date 12-5-96

DOUGLAS COUNTY SURVEYOR

Corner Designation

140600
S 1/4

- Condition Report Only
- Not Found
- Renewed
- Unrecorded
- Surveyed In
- Referenced Out

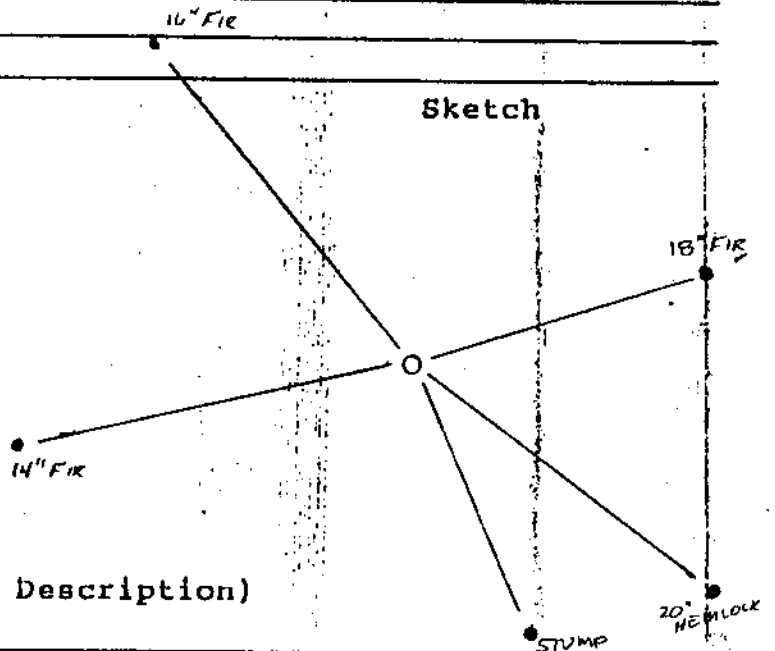
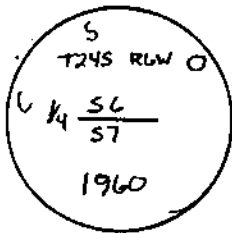
Previous Renewals/Surveys, etc. _____

Monument(s) & Accessories Found: (Condition and Source)

- 1960 D.C.S.O. I.P.B.C.
- 18" FIR N72E 32.3 GOOD- HEALED FACE
- 20" HEMLOCK S52E 39.3 GOOD- HEALED FACE
- 28" ROTTING STUMP S22°40'E 32.3 OPEN FACE- SCRIBE VISIBLE - ORIGINAL BT

Monument Detail

Sketch



Monument Set (Procedures and Description)

New Accessories

- BTS: 14" FIR S78W 44° SCRIBED "1/4 S BT"
- 16" FIR N38W 44° SCRIBED "1/4 S BT"

Location & Comments

Compass Declination 20°
 Firm/Agency ROSEBURG
FOREST PRODUCTS
 Address PO. Box 1088
ROSEBURG OR. 97470
 Party Chief BILL OLSON
 Notes BILL OLSON
 Witness RALPH MEMANIS

Surveyor's Seal

REGISTERED
 PROFESSIONAL
 LAND SURVEYOR

Mark F. Smalley
 OREGON
 JULY 26, 1988
 MARK F. SMALLLEY
 2354

RENEWS 6/30/98

C.S. File No. 65/15-6C

FILED

Date: 7/23/97 By: BC

This survey consists of:

Map: _____

Narrative: _____

Corner Rpt: CS 65/15-6E

OREGON CORNER RESTORATION FORM

Section 6 Township 24S Range 6W

County DOUGLAS Date 12-13-96

DOUGLAS COUNTY
SURVEYOR

Corner Designation

100600
SW Sec Cor
1/6
12/7

- Condition Report Only
- Not Found
- Renewed
- Unrecorded
- Surveyed In
- Referenced Out

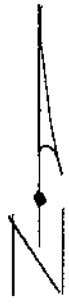
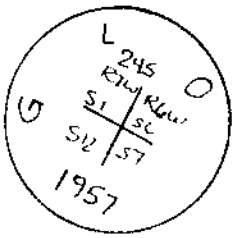
Previous Renewals/Surveys, etc. _____

Monument(s) & Accessories Found: (Condition and Source)

- 1957 G.L.O. I.P.R.C.
- BTS: 55" FIR S89³/₄E 14 LKS SWAG-HEALED
- 44" FIR S89W 62 LKS ROTTEN STUMP - SCRIBE VISIBLE
- 16" FIR N72E 94 LKS FAIR-HEALED
- 12" MAPLE N53W 52 LKS DOWN-WASHED DOWN HILL
- 16" FIR S44¹/₄W 75 LKS GOOD-PARTIALLY HEALED- SCRIBE VISIBLE
- 24" MAPLE N23¹/₂E 58 LKS GOOD-PARTIALLY HEALED- SCRIBE VISIBLE (1994?)

Monument Detail

Sketch



Monument Set (Procedures and Description)

New Accessories

Location & Comments

Surveyor's Seal

Compass Declination 20°
 Firm/Agency ROSEBURG FOREST PRODUCTS
 Address PO. Box 1088 ROSEBURG OR. 97470
 Party Chief BILL OLSON
 Notes BILL OLSON
 Witness RALPH McMAHON

REGISTERED
PROFESSIONAL
LAND SURVEYOR

Mark F. Smalley
 OREGON
 JULY 28, 1988
 MARK F. SMALLEY
 2354

RENEWS 6-30-98

C.S. File No. 65/15-6E

FILED

Date: 7/23/97 By: PBC

This survey consists of:

Map: _____

Narrative: _____

Corner Rpt: CS 65/15-6F

OREGON CORNER RESTORATION FORM

Section 6 Township 24S Range 6W

County DOUGLAS Date 12-4-96

Corner Designation

200700
N.E. Sec Cor

DOUGLAS COUNTY
SURVEYOR

- Condition Report Only
- Not Found
- Renewed
- Unrecorded
- Surveyed In
- Referenced Out

Previous Renewals/Surveys, etc. _____

Monument(s) & Accessories Found: (Condition and Source)

1957 G.L.O. I.P.B.C.

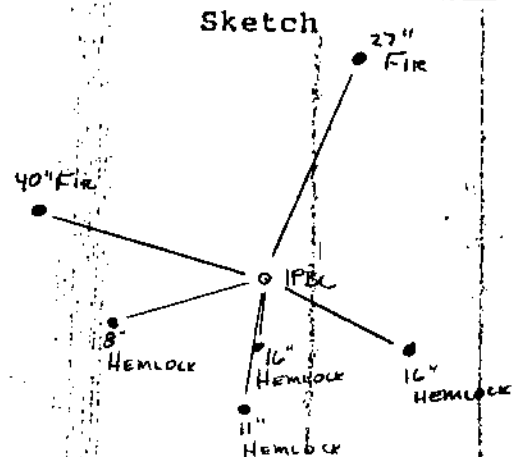
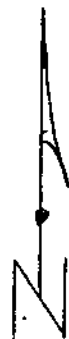
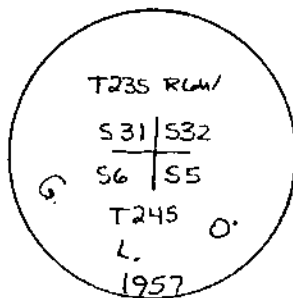
BTS: 16" HEMLOCK S3W 17LKS GOOD SCRIBE VISIBLE

40" FIR S74W 57LKS GOOD HEALED FACE

16" HEMLOCK S63E 35 LKS FAIR VISIBLE SCRIBE

27" FIR N22E 53 LKS POOR VISIBLE SCRIBES

Monument Detail



Monument Set (Procedures and Description)

New Accessories

BTS: 8" HEMLOCK S74W 25' SCRIBED "S6 BT"

11" HEMLOCK S7W 20' SCRIBED "S6 BT"

Location & Comments

Compass Declination 20°
 Firm/Agency ROSEBURG FOREST
 Products _____
 Address P.O. Box 1088
ROSEBURG OR 97470
 Party Chief BILL OLSON
 Notes BILL OLSON
 Witness RALPH McHARRIS

Surveyor's Seal

REGISTERED
 PROFESSIONAL
 LAND SURVEYOR

Mark F. Smalley
 OREGON
 JULY 26, 1988
 MARK F. SMALLEY
 2354

RENEWS 6/30/98

C.S. File No. 65/15-6F