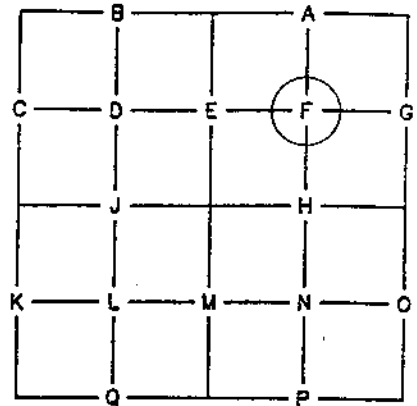


PUBLIC LAND CORNER

INDEX NO. _____

WEYERHAEUSER COMPANY WILLAMETTE REGION



TOWNSHIP 22S RANGE 4W
 SECTION 20 CORNER NE 1/16
 COUNTY Douglas OREGON

ORIGINAL CORNER DATED: 1963 BY: U.S.B.L.M.
 CORNER: 2 1/2" X 28" IRON PIPE W/ BRASS CAP
 ACCESSORIES: 5" FIR N 47 E 142 LKS
19" FIR N 82 1/2 W 71 LKS

REESTABLISHMENT NOTES DATED: _____ BY: _____
 EVIDENCE RECOVERED: _____

CORNER SET: _____
 ACCESSORIES ESTABLISHED: _____

REESTABLISHMENT NOTES DATED: _____ BY: _____
 EVIDENCE RECOVERED: _____

CORNER SET: _____
 ACCESSORIES ESTABLISHED: _____

REESTABLISHMENT NOTES DATED: _____ BY: _____
 EVIDENCE RECOVERED: _____

CORNER SET: _____
 ACCESSORIES ESTABLISHED: _____

REMONUMENTATION
 DATE: 5/29/97 BY: David Wellman TITLE: PLS 2163 FIRM: Baker & Assoc
 EVIDENCE RECOVERED: 28" FIR STUMP N80W 46.7 FT TO SET SPIKE SIDE CENTER-
CLOSED FACE

CORNER SET: _____
 ACCESSORIES ESTABLISHED: 17" FIR S 22 1/4 E 29.6 FT TO "W" NAIL
SCRIBED "NE 1/16 S 20 BT"

OTHER INFORMATION: 6 FT METAL FENCE POST 1 FT. WEST
 C.S. File No. 65/15-1

SECTION 20 TOWNSHIP 22S RANGE 4W FILED

Date: 6-26-97 By: JP

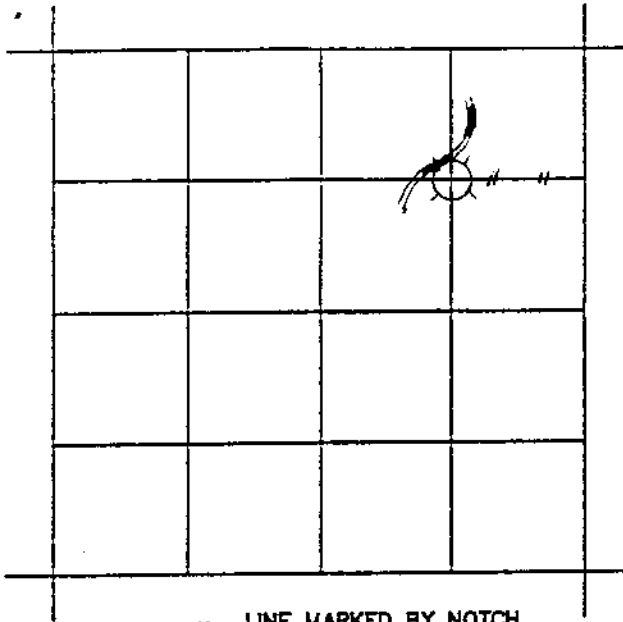
This survey consists of:

Map: _____

Narrative: _____

Corner Rpt: C.S. 65/15-1

DOUGLAS COUNTY
SURVEYOR



28" FIR STUMP
N 80 W
46.7 FT

BRASS CAP

17" FIR
S 22 1/4 E
29.6 FT

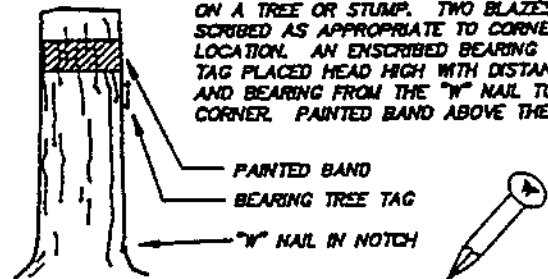
- LINE MARKED BY NOTCH CUT IN BLAZE
- KNOWN CORNER
- REFERENCED CORNER BY WEYERHAEUSER METHOD

SKETCH

WEYERHAEUSER COMPANY

CORNER REFERENCE METHOD

A "W" NAIL DRIVEN INTO A NOTCH LOW ON A TREE OR STUMP. TWO BLAZES SCRIBED AS APPROPRIATE TO CORNER LOCATION. AN ENSCRIBED BEARING TREE TAG PLACED HEAD HIGH WITH DISTANCE AND BEARING FROM THE "W" NAIL TO THE CORNER. PAINTED BAND ABOVE THE TAG.



PAINTED BAND
BEARING TREE TAG
"W" NAIL IN NOTCH

IDENTIFIED ON PHOTO: _____

INFORMATION ON CORNER AS NOW SET

GROUND COVER: 25" FIR TO SE ; 9/10 blackberry & Gyc reprod to NE, NW, SE
SLOPE FACE (BEARING) North (-) 19 %

FROM CORNER	NORTH	<u>-19% for 35 FT to Road</u>
	SOUTH	<u>+25%</u>
	EAST	<u>+6%</u>
	WEST	<u>-5%</u>

BY: David Wellman DATE: 5/24/97
FIRM: Baker & Assoc. 1385 Oak St. Suite 3
ASSISTED BY: Dave Grannis Eugene, OR
Joe Goyette
COPIES TO: Douglas County

ORS 672-025

REGISTERED
PROFESSIONAL
LAND SURVEYOR

David H. Wellman

OREGON
JULY 1986
DAVID H. WELLMAN
2163

Expires 6/30/98

C.S. File No. 65/15-1