

AFFIDAVIT OF CORRECTION — SURVEY

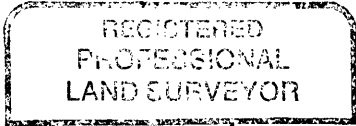
I, Thomas M. Hoshall, being duly sworn, depose and say that I am the surveyor who surveyed the property as depicted, filed and recorded in C.S. M-127-47, Douglas County, Oregon Survey Records; and

The following correction to said plat is necessary and is as follows.


- 1. Acreage corrected from 16.0 acres ± to 5.2 acres ±.

The present fee owner of the property materially affected by said Affidavit is as follows:

- 1. Menasha Land and Timber



*Thomas M. Hoshall*



Exp. Date 6/30/99

*Thomas M. Hoshall*

Thomas M. Hoshall  
Registered Professional Land Surveyor #2727  
705 South 4th Street - PO Box 118  
Coos Bay, Oregon 97420

FILED

Date: \_\_\_\_\_ By: \_\_\_\_\_

This survey consists of:

Map: \_\_\_\_\_

Narrative: \_\_\_\_\_

Corner Rpt: \_\_\_\_\_

DOUGLAS COUNTY SURVEYOR


NOTARY CERTIFICATE

STATE OF OREGON )  
 ) ss  
COUNTY OF COOS )

Subscribed and sworn to before me this 17<sup>th</sup> day of SEPTEMBER, 1997.

*David D. Foster*

Notary Public for the State of Oregon  
My Commission Expires: 3/3/2001



COUNTY SURVEYOR APPROVAL

I, Romanso E. Ware, Douglas County Surveyor, do hereby certify that said affidavit of correction for C.S. M-127-47 has been examined by me and that it complies with ORS 209.255.

STATE OF OREGON )  
COUNTY OF DOUGLAS )  
I, DOYLE SHAVER JR., COUNTY CLERK AND  
RECORDER OF CONVEYANCES, DO HEREBY CERTIFY  
THAT THIS INSTRUMENT WAS RECORDED  
97 SEP 19 PM 1:04  
DOYLE SHAVER JR.  
DOUGLAS COUNTY CLERK  
IN THE OFFICIAL RECORDS OF DOUGLAS COUNTY  
BY *Doyle Shaver Jr.*  
DEPUTY  
FEE 70  
(8)

*Romanso E. Ware*

Romanso E. Ware  
Douglas County Surveyor

surveyaffidavi.doc

*Handwritten signature/initials*