

FILED

Date: 6/23/97 By: RC

This survey consists of:

OREGON CORNER RESTORATION FORM

Section 18 Township 215 Range 8W

County DOUGLAS Date 3-13-97

Map No. \_\_\_\_\_  
Name \_\_\_\_\_  
County No. CS 05/13-9A

DOUGLAS COUNTY  
SURVEYOR

Corner Designation

NW Sec Cor

12 | 7  
18

- Condition Report Only
- Not Found
- Renewed
- Unrecorded
- Surveyed In
- Referenced Out

Previous Renewals/Surveys, etc. \_\_\_\_\_

Monument(s) & Accessories Found: (Condition and Source)

1945 G.L.O. IPBC

BTS: 20" FIR N18 1/2 E 29' DOWN & ROTTEN

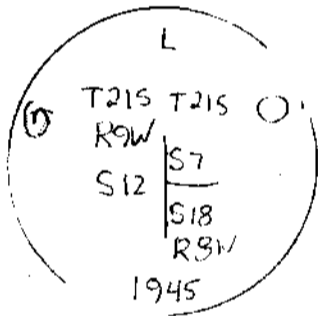
30" FIR S57 1/2 E 102' 3" DOWN & ROTTEN

12" FIR S35E 34 LKS SNAG

13" FIR N74 1/2 E 16 LKS GOOD HEALED FACE

6" FIR S87E 74 LKS SNAG

Monument Detail



Sketch

Monument Set (Procedures and Description)

\_\_\_\_\_

\_\_\_\_\_

\_\_\_\_\_

New Accessories

BTS: 13" FIR S11E 20' SCRIBED "S 18 BT"

16" FIR S18W 18' SCRIBED "SC BT"

11" FIR N4W 18' SCRIBED "SC BT"

Location & Comments

Compass Declination 19°E

Firm/Agency ROSEBURG

FOREST PRODUCTS

Address PO Box 1088

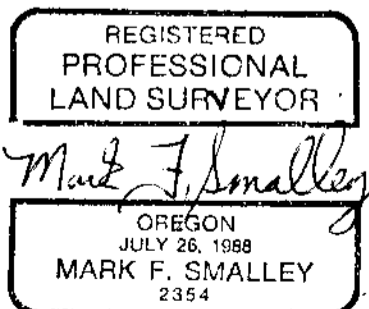
ROSEBURG OR 97470

Party Chief F RADDATZ

Notes B. OLSON

Witness \_\_\_\_\_

Surveyor's Seal



RENEWS 6/30/98

C.S. File No. 05/13-9A

FILED

Date: 6/23/97 By: BC

This survey consists of:

OREGON CORNER RESTORATION FORM

Section 12 Township 21S Range 9W

County DOUGLAS Date 3-13-97

Corner Designation

SE Sec 12

CC  $\frac{12}{13} | 18$

Map: \_\_\_\_\_  
Narrative: \_\_\_\_\_  
County: 65/13-98

DOUGLAS COUNTY  
SURVEYOR

- Condition Report Only
- Not Found
- Renewed
- Unrecorded
- Surveyed In
- Referenced Out

Previous Renewals/Surveys, etc. \_\_\_\_\_

Monument(s) & Accessories Found: (Condition and Source)

1945 GLO IPBC

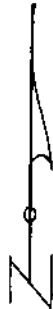
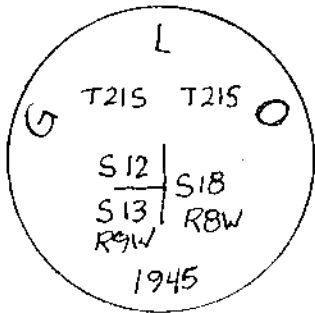
BTS: 50" CEDAR STUMP S28W 70° BURNED STUMP

18" FIR STOB N34W 165° SCRIBE VISIBLE

13" FIR S18W 44 LKS GOOD HEALED FACE

Monument Detail

Sketch



Monument Set (Procedures and Description)

New Accessories

BTS: 10" FIR N33W 165° SCRIBED "S12 BT"

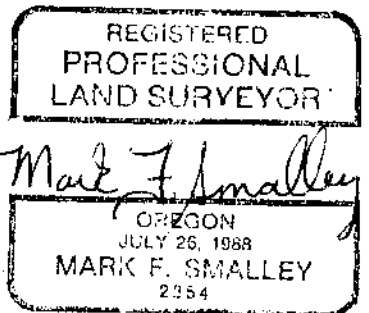
12" FIR S14E 165° SCRIBED "SC BT"

14" FIR S76E 212° SCRIBED "SC BT"

Location & Comments

Surveyor's Seal

Compass Declination 19°E  
 Firm/Agency ROSEBURG FOREST PRODUCTS  
 Address P.O. Box 1088  
ROSEBURG OR. 97470  
 Party Chief F. RADDATZ  
 Notes B. OLSON  
 Witness \_\_\_\_\_



RENEWS 6/30/98

C.S. File No. 65/13-98

FILED

Date: 6/23/97 By: BC

This survey consists of:

Map: \_\_\_\_\_

Narrative: \_\_\_\_\_

Corner: CS 65/13-9C

OREGON CORNER RESTORATION FORM

Section 12 Township 21S Range 9W

County DOUGLAS Date 3-7-97

DOUGLAS COUNTY SURVEYOR

Corner Designation

N.W. SECTION

- Condition Report Only
- Not Found
- Renewed
- Unrecorded
- Surveyed In
- Referenced Out

Previous Renewals/Surveys, etc. \_\_\_\_\_

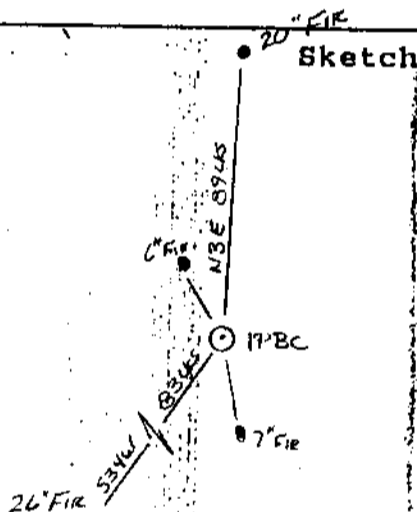
Monument(s) & Accessories Found: (Condition and Source)

1966 BLM LPBC

RTS: 20" FIR N3E 89LKS - GOOD - HEALED FACE

26" FIR S34W/83LKS - GOOD - HEALED FACE

Monument Detail



Monument Set (Procedures and Description)

New Accessories

RTS: 6" FIR N27W 18° SCRIBED "S2BT"

7" FIR S10E 20° SCRIBED "S12BT"

Location & Comments

Compass Declination 19°E

Firm/Agency ROSEBURG

FOREST PRODUCTS

Address PO Box 1088

Party Chief BILL OLSON

Notes BILL OLSON

Witness RALPH McMANIS

Surveyor's Seal

REGISTERED PROFESSIONAL LAND SURVEYOR

Mark F. Smalley  
OREGON  
JULY 26, 1988  
MARK F. SMALLEY  
2354

RENEWS 6/30/98

C.S. File No. 65/13-9C

FILED

Date: 6/23/97 By: BC

This survey consists of:

OREGON CORNER RESTORATION FORM

Section 12 Township 21S Range 9W

County DOUGLAS Date 3-7-97

Narrative

Comptrol No. CS 65/13-90

DOUGLAS COUNTY SURVEYOR

Corner Designation

W. 1/4

- Condition Report Only
- Not Found
- Renewed
- Unrecorded
- Surveyed In
- Referenced Out

Previous Renewals/Surveys, etc.

Monument(s) & Accessories Found: (Condition and Source)

1966 BLM IPBC

BTS: 16" FIR SNAG N15E 15' SCRIBE VISIBLE

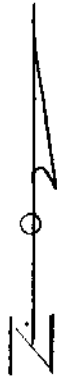
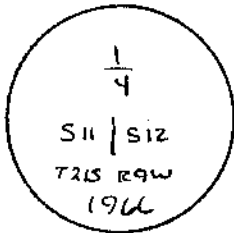
24" DOWNED FIR N49W 5' NO MARKS

10" FIR N64E 17' GOOD - HEALED FACE

12" FIR S42W 11' GOOD - HEALED FACE

Monument Detail

Sketch



Monument Set (Procedures and Description)

New Accessories

BTS:

8" FIR N8W 13' SCRIBED "1/4 SBT"

9" FIR S45E 9' SCRIBED "1/4 SBT"

Location & Comments

Surveyor's Seal

Compass Declination 19°E

Firm/Agency ROSEBURG

FOREST PRODUCTS

Address PO Box 1088

ROSEBURG OR 97470

Party Chief BILL OLSON

Notes

Witness RALPH McMANIS

REGISTERED PROFESSIONAL LAND SURVEYOR

Mark F. Smalley

OREGON JULY 26, 1988 MARK F. SMALLEY 2354

RENEWS 6/30/98

C.S. File No. 65/13-90

FILED

Date: 6/23/97 By: BC

This survey consists of:

Map: \_\_\_\_\_

Narrative: \_\_\_\_\_

Corner: C.S. 65/13-9E

DOUGLAS COUNTY  
SURVEYOR

OREGON CORNER RESTORATION FORM

Section 12 Township 21S Range 9W

County DOUGLAS Date 3-7-97

Corner Designation

N 1/4

- Condition Report Only
- Not Found
- Renewed
- Unrecorded
- Surveyed In
- Referenced Out

Previous Renewals/Surveys, etc. \_\_\_\_\_

Monument(s) & Accessories Found: (Condition and Source)

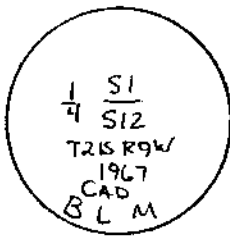
1967 BLM IPBC, 1 1/4" I.P. BENT OVER

BTS:

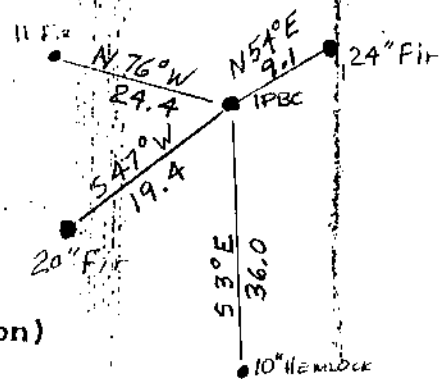
24" FIR N54°E 9' GOOD-HEALED FACE

20" FIR S47°W 19' GOOD-HEALED FACE

Monument Detail



Sketch



Monument Set (Procedures and Description)

New Accessories

BTS: 11" FIR N76°W 24' SCRIBED "1/4 S BT"

10" HEMLOCK S3°E 36° SCRIBED "1/4 S BT"

Location & Comments

Compass Declination 19°E

Firm/Agency ROSEBURG

FOREST PRODUCTS

Address PO Box 1088

ROSEBURG OR 97470

Party Chief BILL OLSON

Notes \_\_\_\_\_

Witness RALPH McMAHON

Surveyor's Seal

REGISTERED  
PROFESSIONAL  
LAND SURVEYOR

Mark F. Smalley  
OREGON  
JULY 28, 1988  
MARK F. SMALLEY  
2354

RENEWS 6/30/98

C.S. File No. 65/13-9E

FILED

Date: 6/23/97 By: BC

This survey consists of:

OREGON CORNER RESTORATION FORM

Section 1 Township 24S Range 6W

County Douglas Date 5/30/97

Corner Designation

600640

Map: \_\_\_\_\_

Narrative: \_\_\_\_\_

Corner No. CS 65/13-9F

DOUGLAS COUNTY  
SURVEYOR

- Condition Report Only
- Not Found
- Renewed
- Unrecorded
- Surveyed In
- Referenced Out

Previous Renewals/Surveys, etc. Renewed by Wilford N. Haines  
in 1957 from 18" Fir Snag Original Bearing Tree

Monument(s) & Accessories Found: (Condition and Source)

1x1 Iron T Post with 1" Brass Cap inscribed "Wilford N. Haines Drain, Oregon #239 Survey Pt"  
18" Fir Snag (10' Tall) N34°W 48 Lks. Scribe Visible, OBT  
40" Fir N52°W 41.8 ft. Down  
10" Fir S65°40'E 53.0 ft. Stump (6" High)

Monument Detail

Sketch

Monument Set (Procedures and Description)

New Accessories

6" Oak N42°W 6.8 ft. "1/4 S BT"  
7" Fir S87°E 22.4 ft. "1/4 S BT"  
7" Fir N8°E 14.3 ft. "1/4 S BT"  
8" Oak S73°E 3.7 ft. "1/4 S BT"

Location & Comments

Compass Declination 19°E  
 Firm/Agency Roseburg  
Forest Products  
 Address P.O. Box 1088  
Roseburg, Oregon  
 Party Chief F. Raddatz  
 Notes R. McManis  
 Witness \_\_\_\_\_

Surveyor's Seal

REGISTERED  
PROFESSIONAL  
LAND SURVEYOR

Mark F. Smalley  
 OREGON  
 JULY 26, 1989  
 MARK F. SMALLEY  
 2354

RENEWS 6/30/98

C.S. File No. 65/13-9F

FILED

Date: 6/23/97 By: PC

This survey consists of:

Map: \_\_\_\_\_

Narrative: \_\_\_\_\_

OREGON CORNER RESTORATION FORM

Section 6 Township 24S Range 6W Corner No: CS 65/13-96

County DOUGLAS Date 12-4-96 **DOUGLAS COUNTY SURVEYOR**

Corner Designation

140700

N 1/4

- Condition Report Only
- Not Found
- Renewed
- Unrecorded
- Surveyed In
- Referenced Out

Previous Renewals/Surveys, etc. \_\_\_\_\_

Monument(s) & Accessories Found: (Condition and Source)

1993 G.L.O. I.P.B.C.

BTs: 57" FIR SNAG S38W/ 53 LKS CHOPPED INTO

19" FIR S48E 42 LKS GOOD. SCRIBE VISIBLE

18" FIR N55W 27 LKS GOOD. SCRIBE VISIBLE

Monument Detail

Sketch



Monument Set (Procedures and Description)

New Accessories

Bts: 14" FIR S50E 38" SCRIBED "1/4 S BT"

18" FIR N12E 20" SCRIBED "1/4 S BT"

Location & Comments

Surveyor's Seal

Compass Declination 20°

Firm/Agency ROSEBURG FOREST

PRODUCTS

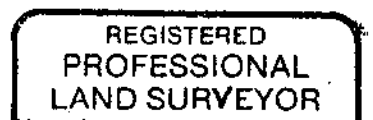
Address PO Box 1086

ROSEBURG OR 97470


Party Chief BILL OLSON

Notes BILL OLSON

Witness RALPH M & MANIS



Mark F. Smalley



RENEWS 6/30/98

C.S. File No. 65/13-96

FILED

Date: 6/23/97 By: BC

This survey consists of:

M30: \_\_\_\_\_

Narrative: \_\_\_\_\_

Corner CS 65/13-9H

OREGON CORNER RESTORATION FORM

Section 16 Township 25S Range 4W

County DOUGLAS Date 5-9-97

DOUGLAS COUNTY  
SURVEYOR

Corner Designation

17/16  
20/21

- Condition Report Only
- Not Found
- Renewed
- Unrecorded
- Surveyed In
- Referenced Out

Previous Renewals/Surveys, etc. \_\_\_\_\_

Monument(s) & Accessories Found: (Condition and Source)

1965 D.C.S.O LPBC 1 3/4" I.P.

10" FIR S15 1/2 E 23° GOOD-HEALED FACE

17" FIR S41 1/2 W 87° GOOD-HEALED FACE

18" CEDAR N46 3/4 W 91° GONE

6" FIR N30 E 15° GOOD-HEALED FACE

Monument Detail

Sketch

Monument Set (Procedures and Description)

New Accessories

BT:

8" FIR N70W 9 1/2 FT SCRIBED "S17BT"

Location & Comments

Surveyor's Seal

Compass Declination 20°

Firm/Agency ROSEBURG

FOREST PRODUCTS

Address PO Box 1088

ROSEBURG OR. 97470

Party Chief Bill Olson

Notes \_\_\_\_\_

Witness \_\_\_\_\_

REGISTERED  
PROFESSIONAL  
LAND SURVEYOR

Mark F. Smalley

OREGON  
JULY 26, 1988  
MARK F. SMALLEY  
2354

RENEWS 6/30/98

C.S. File No. 65/13-9H

FILED

Date: 6/23/97 By: BC

This survey consists of:

Map: \_\_\_\_\_

Narrative: \_\_\_\_\_

Corner Apt: CS 65/13-9J

OREGON CORNER RESTORATION FORM

Section 8 Township 31S Range 8W

County DOUGLAS Date 12-13-96

DOUGLAS COUNTY  
SURVEYOR

Corner Designation

58/59  
517/516

- Condition Report Only
- Not Found
- Renewed
- Unrecorded
- Surveyed In
- Referenced Out

Previous Renewals/Surveys, etc. \_\_\_\_\_

Monument(s) & Accessories Found: (Condition and Source)

1960 BLM CAD. I.P.B.C.

BTS: 29" FIR SNAG N10E 50LKS 33.0' POOR HEALED FACE

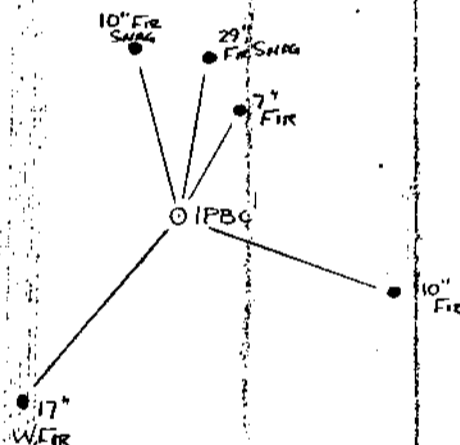
10" FIR SNAG N14 1/2 W 55LKS 36.3' DEAD

17" W. FIR S40 1/4 W 76LKS 50.2' GOOD HEALED FACE

Monument Detail



Sketch



Monument Set (Procedures and Description)

\_\_\_\_\_  
 \_\_\_\_\_  
 \_\_\_\_\_

New Accessories

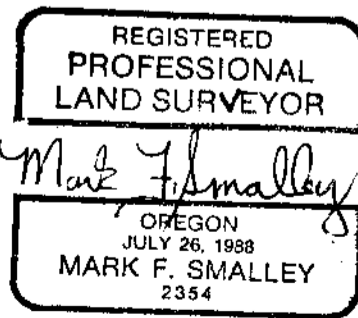
BTS: 7" FIR N30E 23° SCRIBED "59 BT"

10" FIR S69E 47° SCRIBED "516 BT"

Location & Comments

Compass Declination 20°  
 Firm/Agency ROSEBURG FOREST PRODUCTS  
 Address PO Box 1088 ROSEBURG, OR. 97470  
 Party Chief BILL OLSON  
 Notes BILL OLSON  
 Witness RALPH McMANIS

Surveyor's Seal



RENEWS 6/30/98

C.S. File No. 65/13-9J

FILED

Date: 6/23/97 By: PC

OREGON CORNER RESTORATION FORM

This survey consists of:

Section 8 Township 31S Range 8W

Map: \_\_\_\_\_

County Douglas Date 12-13-96

Narrative: \_\_\_\_\_  
Corner Apt: CS 65/13-95

Corner Designation

S.W. Sec Cor

57/58  
518/517

DOUGLAS COUNTY  
SURVEYOR

Condition Report Only

Not Found

Renewed

Unrecorded

Surveyed In

Referenced Out

Previous Renewals/Surveys, etc.

REN-17

Monument(s) & Accessories Found: (Condition and Source)

1973 BLM CAD. I.P.B.C.

Bts: 27" FIR N79E 77LKS <sup>50"</sup> GOOD PARTIALLY HEALED SCRIBED VISIBLE

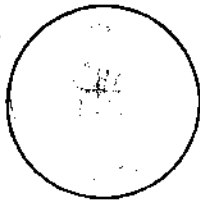
37" FIR N2W 50LKS <sup>33"</sup> GOOD HEALED

37" FIR STUMP S52E 34LKS <sup>22"</sup> WITH METAL CAP

20" ROTTEN FIR STUMP S49W 38LKS <sup>25"</sup>

Monument Detail

Sketch



Monument Set (Procedures and Description)

New Accessories

Bts: 6" FIR S48W 36" <sup>3</sup> SCRIBED "S18 BT"

6" FIR S1E 35" <sup>5</sup> SCRIBED "S17 BT"

Location & Comments

Compass Declination 20°

Firm/Agency ROSEBURG

FOREST PRODUCTS

Address PO Box 1088

ROSEBURG OR. 97470

Party Chief BILL OLSON

Notes BILL OLSON

Witness RALPH MEMANIS

Surveyor's Seal

REGISTERED  
PROFESSIONAL  
LAND SURVEYOR

Mark F. Smalley  
OREGON  
JULY 26, 1988  
MARK F. SMALLEY  
2354

RENEWS 6/30/98

C.S. File No. 65/13-95