

FILED

Date: 5-13-97 By: JP

This survey consists of:

Map: M 126-77

Narrative: _____

Corner Rpt: C.S. 65/13-7A

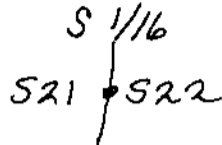
OREGON CORNER RESTORATION FORM

Section 22 Township 235 Range 7W

County Douglas Date April 30, 1997

DOUGLAS COUNTY
SURVEYOR

Corner Designation



- Condition Report Only
- Not Found
- Renewed
- Unrecorded
- Surveyed In
- Referenced Out

Previous Renewals/Surveys, etc. _____

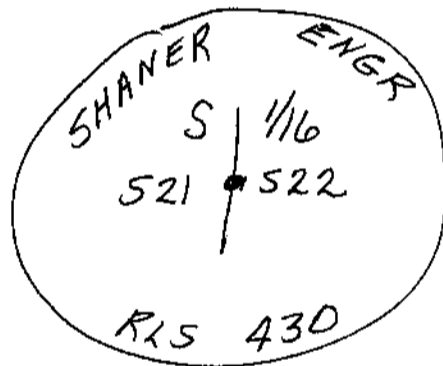
None

Monument(s) & Accessories Found: (Condition and Source)

None

Monument Detail

Sketch



Monument Set (Procedures and Description)

Set 5/8" x 30" Iron Rod with a 1 1/2" Aluminum Cap, marked as above, and from which a:

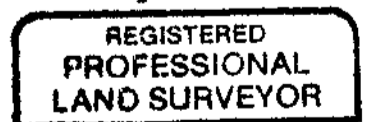
New Accessories

- 1 1/2" D. Fir BT, I scribed "1/16 S21 BT" bears N5°W, 392 Feet.
- 12" D. Fir BT, I scribed "1/16 S22 BT", bears due East, 310 Feet.
- 6 Foot Steel Fence Post, bears North, 12 feet
- " " " " " " East, 12 feet.


Location & Comments

Compass Declination 20°E
 Firm/Agency Shaner Engineering, Inc.
 Address P.O. Box 1430
Basburg, Oregon 97410
 Party Chief B. Shaner
 Notes " "
 Witness David Snyder

Surveyor's Seal



Bruce A. Shaner



Renewed Jun 30, 198

S. File No. 65/13-7A

FILED

Date: 5-13-97 By: JP

This survey consists of:

Map: M 126-77

Narrative: _____

Corner Rpt: C.S. 65/13-7B

OREGON CORNER RESTORATION FORM

Section 22 Township 235 Range 7W

County Douglas Date April 30, 1997

DOUGLAS COUNTY SURVEYOR

Corner Designation

S21 | S22
S28 | S27

- Condition Report Only
- Not Found
- Renewed
- Unrecorded
- Surveyed In
- Referenced Out

Previous Renewals/Surveys, etc.

U.S.B.L.M. 1961, Surveyor Floyd Brooks.

Monument(s) & Accessories Found: (Condition and Source)

Found Brass Cap on Iron Post, from which a:

50" W. Oak BT, healed blaze, bears S71°W, 98[±] Feet.

50" W. Oak BT, (New Grave), " N65°E, 50[±] Feet

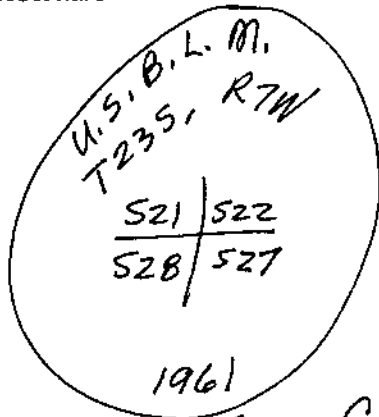
36" D. Fir BT, New Stump, bears N80¹/₂°W, 52[±] Feet.

26" D. Fir BT, Face of Crown, bears N5³/₄°E, 12[±] Feet.

28" D. Fir BT, " " " , bears S86°E, 44[±] Feet.

Monument Detail

Sketch



3/4" Brass Cap

Monument Set (Procedures and Description)

None

New Accessories

None.

Location & Comments

Corner is East,
20[±] Feet from
Fence Corner. Fence
bears North & West.

Compass Declination 20°E

Firm/Agency Shaner

Engineering, Inc

Address P.O. Box 1430
Roseburg, Oregon 97470

Party Chief B. Shaner

Notes _____

Witness C. Berlier
D. Snyder

Surveyor's Seal

REGISTERED PROFESSIONAL LAND SURVEYOR

Bruce A. Shaner

OREGON OCT. 4, 1957 BRUCE A. SHANER 430

Renew June 30, '98