

FILED

Date: 12-16-96 By: JC

This survey consists of:

Map: _____

Narrative: _____

Corner Rpt: 65/8-17

OREGON CORNER RESTORATION FORM

Section 30 Township 29s Range 7w

County DOUGLAS Date 11-21-96

DOUGLAS COUNTY SURVEYOR JC

Corner Designation

- Condition Report Only
- Not Found
- Renewed
- Unrecorded
- Surveyed In
- Referenced Out

Previous Renewals/Surveys, etc. _____

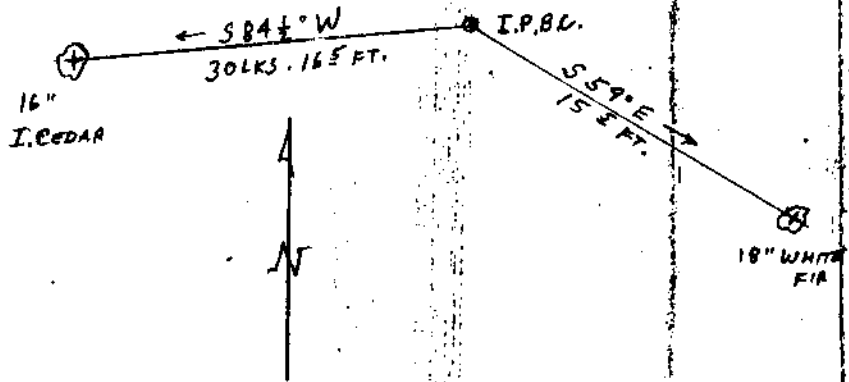
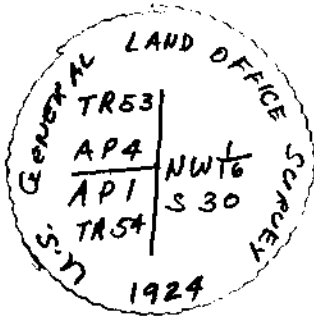
Monument(s) & Accessories Found: (Condition and Source)

I.P.B.C. (1924) SET BY U.S.G.L.O.

16" INCENSE CEDAR IN GOOD CONDITION WITH HEALED FACE AND METAL TAG STATING 'N84 1/2° E - 30 LKS TO CAP.'

Monument Detail

Sketch



Monument Set (Procedures and Description)

New Accessories

18" WHITE FIR WITH METAL TAG STATING 'N59° W - 15 FT' TO I.P.B.C. AND SCRIBED 'NW 1/4 S30 BT' ON FACE.

Location & Comments

Compass Declination 18° E

Firm/Agency ROSEBAUGH

FOREST PRODUCTS

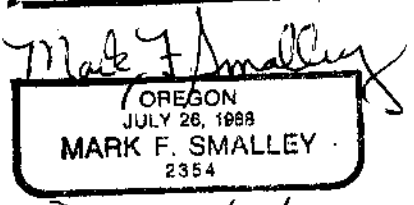
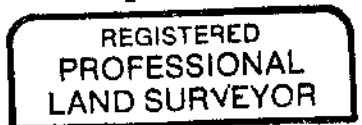
Address DILLARD, OREGON

Party Chief R. McMANIS

Notes _____

Witness _____

Surveyor's Seal



RENEWS 6/30/98

3000000000