

FILED

Date: 11-20-96 By: JP

This survey consists of:

Map: _____

Narrative: _____

Corner Rpt: C.S. 65/8-14

OREGON CORNER RESTORATION FORM

Section 23 Township 25S Range 3W

County DOUGLAS Date 10-3-96

DOUGLAS COUNTY SURVEYOR

Corner Designation

$\frac{1}{4}$ 22 | 23

- Condition Report Only
- Not Found
- Renewed
- Unrecorded
- Surveyed In
- Referenced Out

Previous Renewals/Surveys, etc. _____

Monument(s) & Accessories Found: (Condition and Source)

FENCE POST ϵ 1943 IPAC

48" TALL FIR STUMP N24W 4 $^{\circ}$ - SCRIBE VISIBLE

15" FIR S68W 39 $^{\circ}$ GOOD HEALED

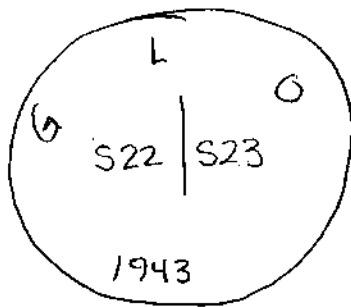
48" ROTTEN FIR STUMP S86W 27 $^{\circ}$

20" FIR N53E 50 $^{\circ}$ GOOD HEALED

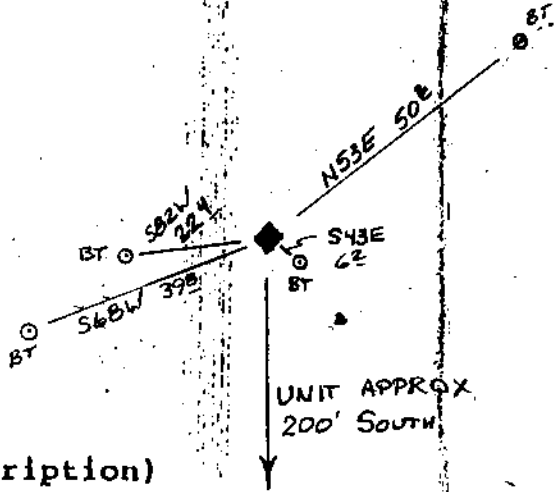
18" BUCKSKIN SNAG S82E 49 $^{\circ}$ SCRIBE VISIBLE

Monument Detail

NO



Sketch



Monument Set (Procedures and Description)

New Accessories

- BT:
- 12" FIR S82W 22 $^{\circ}$ SCRIBED "1/4 S BT"
 - 7" FIR S43E 62 $^{\circ}$ SCRIBED "1/4 S BT"

Location & Comments

LINE SOUTH FOR $\frac{1}{2}$ MILE WAS MARKED WITH FENCE POSTS, BLAZES, AND YELLOW PAINT

Compass Declination 19 $^{\circ}$

Firm/Agency ROSEBURG FOREST PRODUCTS

Address PO Box 1088

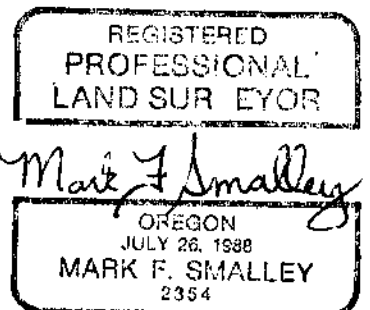
ROSEBURG OR 97470

Party Chief Bill Olson

Notes Bill Olson

Witness RALPH McMANIS

Surveyor's Seal



RENEWS 6/20/98
C.S. File No. 65/8-14