

M 124-20

FILED

Date: 7-8-96 By: JC

This survey consists of:

Map: M 124-20

Narrative: _____

Corner Rpt: CS 65/2-3A-D

OREGON CORNER RESTORATION FORM

Section 21 Township 235 Range 7W

County Douglas Date June 25, 1996

DOUGLAS COUNTY
SURVEYOR

Corner Designation

M.C
S21 | S22
T235 | RTW
1957

- Condition Report Only
- Not Found
- Renewed
- Unrecorded
- Surveyed In
- Referenced Out

Previous Renewals/Surveys, etc.

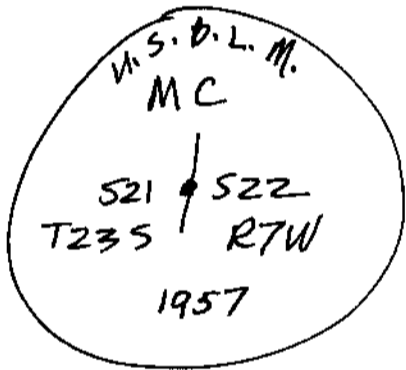
U.S. B.L.M., 1957, Tillman.

Monument(s) & Accessories Found: (Condition and Source)

Found Brass Cap on 2 1/2" Iron Pipe from which a:
18" D. Fir BT, face of growth, bears S27 1/2° E, 38⁰ feet.
12" D. Fir BT, " " " , bears N63 1/4° W, 30⁰ feet.
24" Madrone BT, " " " , bears S43 3/4° W, 180⁰ feet.

Monument Detail

Sketch



Monument Set (Procedures and Description)

N/A

New Accessories

6 Foot Steel Fence Post bears West, 20 feet.
6 " " " " bears N3°W, 13 feet

Location & Comments

Corner sets on top edge of Cliff.

Compass Declination 20° E

Firm/Agency Shaner Engineering, Inc.

Address P.O. Box 1430 Roseburg, Oregon 97470

Party Chief B. Shaner

Notes " "

Witness David Snyder

Surveyor's Seal

REGISTERED
PROFESSIONAL
LAND SURVEYOR

Bruce A. Shaner

OREGON
OCT. 4, 1957
BRUCE A. SHANER
430

Renews June 30, '98

M 124-20

FILED

Date: 7-8-96 By: JC

This survey consists of:

Map: M 124-20

Narrative: _____

Corner Rpt: CS 65/2-13A+D

OREGON CORNER RESTORATION FORM

Section 21 Township 23S Range 7W

County Douglas Date June 25, 1996

DOUGLAS COUNTY
SURVEYOR

Corner Designation

Special Mander Corner

- Condition Report Only
- Not Found
- Renewed
- Unrecorded
- Surveyed In
- Referenced Out

Previous Renewals/Surveys, etc.

U.S. B.L.M., 1963, (Brooks)

Monument(s) & Accessories Found: (Condition and Source)

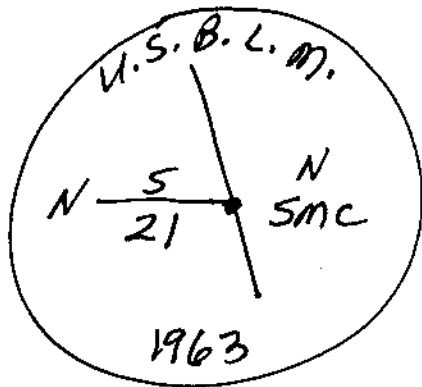
Found Brass Cap on 2 1/2" Iron Pipe, from which a:

18" D. Fir BT, face overgrown, bears N47 3/4° W, 61 feet.
(Record 4 1/2 feet) - B

18" D. Fir BT, face overgrown, recently sawed off, bears
S20° E, 29 1/2 feet.

Monument Detail

Sketch



Monument Set (Procedures and Description)

N/A

New Accessories

12" Myrtle BT, I bark scribed "SMC BT" bears
S2 1/2° E, 11 1/2 feet.

6 Foot Steel Fence Post bears West, 1 1/2 feet.

Location & Comments

On North side of
Newly logged area.

Compass Declination 20° E

Firm/Agency Shaner
Engineering, Inc.

Address P.O. Box 1430,
Roseburg, Oregon 97470

Party Chief B. Shaner

Notes " "

Witness David Snyder

Surveyor's Seal

REGISTERED
PROFESSIONAL
LAND SURVEYOR

Bruce A. Shaner

OREGON
OCT 4, 1987
BRUCE A. SHANER
430

Renews June 30, '98

M124-20

FILED

Date: 7-8-96 By: JC

This survey consists of:

Map: M124-20

Narrative: _____

Corner Rpt: 65/2-13A-D

OREGON CORNER RESTORATION FORM

Section 21 Township T35 Range TW

County Douglas Date June 25, 1996

DOUGLAS COUNTY
SURVEYOR

Corner Designation

East 1/4 S

- Condition Report Only
- Not Found
- Renewed
- Unrecorded
- Surveyed In
- Referenced Out

Previous Renewals/Surveys, etc.

U.S.B.L.M. 1963 (Brooks)

Monument(s) & Accessories Found: (Condition and Source)

Found Brass Cap on 2 1/2" Iron Pipe, from which a:

4" D. Fir BT, Stump, 36", bears N 12° E, 52 feet.

24" Madrone BT, face of growth, bears N 45° W, 198 feet.

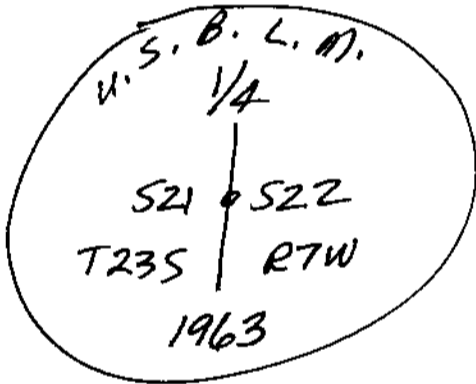
8" D. Fir BT, " " " " , bears N 14° E, 389 feet

6" D. Fir BT, New Windfall, bears N 23° W, 389 feet.

Sandstone & T iron are alongside corner

Monument Detail

Sketch



Monument Set (Procedures and Description)

N/A

New Accessories

6 Foot Steel Fence Post bears West, 10 feet.

Location & Comments

On Timber edge
near top of hill,
161 Feet South of
Meander Corner.

Compass Declination 20° E

Firm/Agency Shaner

Engineering, Inc.

Address P.O. Box 1430


Roseburg, Oregon 97470

Party Chief B. Shaner


Notes " "

Witness David Snyder

Surveyor's Seal



Bruce A Shaner



Renew's June 30, 1998

C.S. File No. 65/2-13C

M 124-20

FILED

Date: 7-8-96 By: X

This survey consists of:

Map: M 124-20

Narrative: _____

Corner Rpt: CS 65/2-13A-D

OREGON CORNER RESTORATION FORM

Section 21 Township 23S Range 7W

County Douglas Date June 25, 1996

DOUGLAS COUNTY
SURVEYOR

Corner Designation

Property Corner at Intersection
of Section Line & Normal
Line from SMC.

- Condition Report Only
- Not Found
- Renewed
- Unrecorded
- Surveyed In
- Referenced Out

Previous Renewals/Surveys, etc. _____


None

Monument(s) & Accessories Found: (Condition and Source)

N/A

Monument Detail

Sketch



Monument Set (Procedures and Description)

Set 1 1/2" Alum. Cap on 5/8" x 30" Iron Rod, 28"
in ground, from which a:

New Accessories

6" D. Fir BT, I scribed "PCBT" bears N30°E, 3 3/4 feet.
6" D. Fir BT, " " " " " " " " bears N42°W, 4 1/2 feet.
6 Foot Steel Fence Post, I set, bears S16°W, 17 feet.

Location & Comments

Corner sets on edge
of 250 Foot High
Cliff above River.

Compass Declination 20°E

Firm/Agency Shaner

Engineering, Inc.

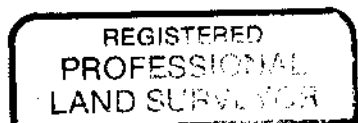
Address P.O. Box 1430
Roseburg, Oregon 97470

Party Chief B. Shaner

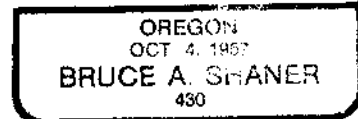
Notes _____

Witness David Snyder

Surveyor's Seal



Bruce A Shaner



RENEW'S June 30,
1998

C.S. File No. 65/2-13D