

FILED

Date: 1-18-96 By: JC
This survey consists of:
Map: M123-17
Narrative: _____
Corner Rpt: 65/2-2A-E

OREGON CORNER RESTORATION FORM

Section 36 Township 32S Range 8W

County Douglas Date JAN. 6, '96

DOUGLAS COUNTY
SURVEYOR

Corner Designation

25/30
36/31

- Condition Report Only
- Not Found
- Renewed
- Unrecorded
- Surveyed In
- Referenced Out

Previous Renewals/Surveys, etc. _____

Corner Restored by Douglas County Surveyor's Office
in 1992. (CS File 64/35)

Monument(s) & Accessories Found: (Condition and Source)

Everything found as recorded.
BA

Monument Detail

Sketch

Monument Set (Procedures and Description)

New Accessories

Location & Comments

Corner sets on
east edge of
small bluff.

Compass Declination 20E
Firm/Agency Shaner
Engineering, Inc.
Address P.O. Box 1430
Roseburg, Oregon 97470
Party Chief B. Shaner
Notes _____
Witness David Snyder

Surveyor's Seal

REGISTERED
PROFESSIONAL
LAND SURVEYOR

Bruce A. Shaner
OREGON
OCT. 4, 1957
BRUCE A. SHANER
430

Renews June 30, '96

C.S. File No. 65/2-2A

FILED

Date: 1-18-96 By: JC

This survey consists of:

Map: M123-17

Narrative: _____

Corner Rpt: 65/2-2A-E

OREGON CORNER RESTORATION FORM

Section 36 Township 32S Range 8W

County Douglas Date JAN. 6, '96

DOUGLAS COUNTY
SURVEYOR

Corner Designation

36 | 31
1

- Condition Report Only
- Not Found
- Renewed
- Unrecorded
- Surveyed In
- Referenced Out

Previous Renewals/Surveys, etc. _____

Corner Renewed by Douglas County Surveyor's Office, 1968,
CS File 54/36.

Monument(s) & Accessories Found: (Condition and Source)

Everything found as recorded; all Pine BT's
in good shape w/ little growth. (Mountain Top Site).

BSP

Monument Detail

Sketch

Monument Set (Procedures and Description)

New Accessories

Location & Comments

Surveyor's Seal

Compass Declination 20E

Firm/Agency Shaner

Engineering, Inc.

Address P.O. Box 1430

Roseburg, Oregon 97470

Party Chief B. Shaner

Notes _____

Witness David Snyder

REGISTERED
PROFESSIONAL
LAND SURVEYOR

Bruce A. Shaner

OREGON
OCT. 4, 1967
BRUCE A. SHANER
430

Renewed June 30, 1996

C.S. File No. 65/2-2B

FILED

Date: 1-18-96 By: JC
This survey consists of:
Map: M 123-17
Narrative: _____
Corner Rpt: 65/2-2c

OREGON CORNER RESTORATION FORM

Section 36 Township 32S Range 8W

County Douglas Date Jan. 6, '96

DOUGLAS COUNTY
SURVEYOR

Corner Designation

1/4 S
Sec. 36 only (SC)

Sec. 1

- Condition Report Only
- Not Found
- Renewed
- Unrecorded
- Surveyed In
- Referenced Out

Previous Renewals/Surveys, etc.

Corner Renewed by Douglas County in 1968; OS File 54/65.

Monument(s) & Accessories Found: (Condition and Source)

Everything found as recorded.

BAJ

Monument Detail

Sketch

Monument Set (Procedures and Description)

New Accessories

Location & Comments

Surveyor's Seal

Compass Declination 20°E

Firm/Agency Shaner

Engineering, Inc.

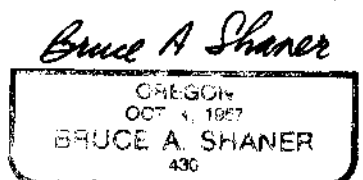
Address P.O. Box 1430

Roseburg Oregon 97470

Party Chief B. Shaner

Notes " "

Witness David Snyder



Renews June 30, '96

C.S. File No. 65/2-2c

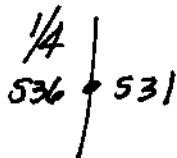
Date: 1-18-96 By: JC
This survey consists of:
Map: M123-17
Narrative: _____
Corner Rpt: 65/2-2 A-E

OREGON CORNER RESTORATION FORM

Section 36 Township 32S Range BW
County Douglas Date Jan. 6, '96

DOUGLAS COUNTY
SURVEYOR

Corner Designation



- Condition Report Only
- Not Found
- Renewed
- Unrecorded
- Surveyed In
- Referenced Out

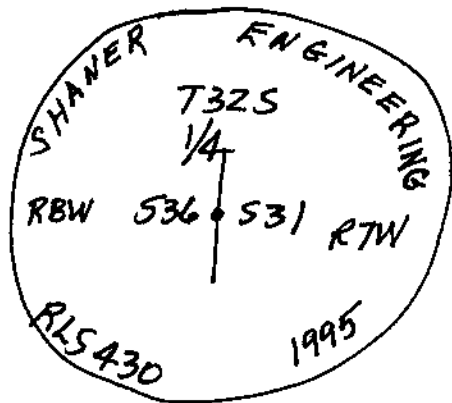
Previous Renewals/Surveys, etc. _____
U.S.G.L.D. Survey in 1881.

Monument(s) & Accessories Found: (Condition and Source)

No evidence found. East Line of Section 36
was surveyed and corner was set by proportional
measurement.

Monument Detail

Sketch



Monument Set (Procedures and Description)

I set a 3" Aluminum Cap on a 2 1/2" x 30" Alum.
Pipe in the ground & from which a:

New Accessories

- 12" D. Fir BT I scribed " 1/4 S36 BT" bears N75°W, A 17 1/2 feet.
- 14" D. Fir BT, I scribed " 1/4 S36 BT" bears S47°W, 35 1/2 feet.
- 16" D. Fir BT, I scribed " 1/4 S31 BT" bears S23°E, 18 1/2 feet.
- 16" D. Fir BT, I scribed " 1/4 S31 BT" bears N81°E, 43 1/2 feet.

Location & Comments

None.

Compass Declination 20°E
Firm/Agency Shaner
Engineering, Inc.
Address P.O. Box 1430
Roseburg, Oregon 97470
Party Chief B. Shaner
Notes " "
Witness David Snyder

Surveyor's Seal

REGISTERED
PROFESSIONAL
LAND SURVEYOR

Bruce A Shaner

OREGON
OCT. 4, 1957
BRUCE A. SHANER
430

Renews June 30, '96

Date: 1-18-96 By: JC

This survey consists of:

Map: A 123-17

Narrative: _____

Corner Rpt: 65/2-2A-E

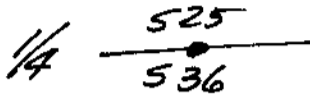
OREGON CORNER RESTORATION FORM

Section 36 Township 32S Range 8W

County Douglas Date Jan. 6, '96

DOUGLAS COUNTY
SURVEYOR

Corner Designation



- Condition Report Only
- Not Found
- Renewed
- Unrecorded
- Surveyed In
- Referenced Out

Previous Renewals/Surveys, etc.

None since U.S.G.L.O. survey in 1883.

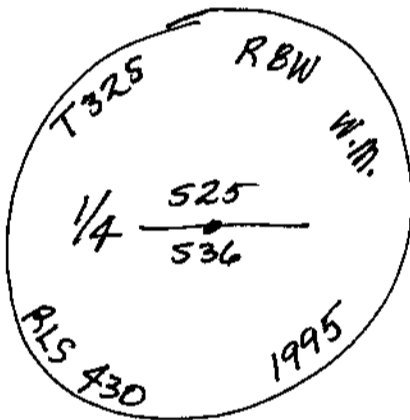
Monument(s) & Accessories Found: (Condition and Source)

18" Laurel (Madrone) BT, original BT, now dead, down & rotten with U.S.G.L.O. Bearing Tree Tag dated Sept. 9, 1951 & posted by "Owen" (Note: other BT's posted by Owen in 1951 were found around Sec. 36), bears S 20° W, 42' feet.

16" Madrone, original BT (record Laurel, 10"), face rotted & scribes not visible, bears N 70° W, 18 1/2 feet. I rescribed on bark " 1/4 525 BT".

Monument Detail

Sketch



Monument Set (Procedures and Description)

I set a 3" Brass Cap on a 2" x 30" Iron Pipe in ground, & from which a:

New Accessories

- 32" D. Fir BT, I scribed " 1/4 525 BT" bears N 27° E, 26 1/2 feet.
- This tree has old cruiser marks "W"; I have seen several around Sec. 36...
- 8" D. Fir BT, I scribed " 1/4 536 BT", bears S 77° E, 16 1/2 feet.
- 8" D. Fir BT, " " " " " " , bears S 36° W, 11 1/2 feet.
- 6 Foot Steel Fence Post bears S 45° W, 12 feet.

Location & Comments

Corner is West, 300 feet, from logging road switchback just to South in Sec. 36

Compass Declination 20° E
 Firm/Agency Shaver Engineering, Inc.
 Address P.O. Box 1430 Roseburg, Oregon 97470
 Party Chief B. Shaver
 Notes " "
 Witness David Snyder

Surveyor's Seal

REGISTERED
PROFESSIONAL
LAND SURVEYOR

Bruce A. Shaver

OREGON
OCT. 4, 1857
BRUCE A. SHAVER
430

RENEW'S JUNE 30, 1996

C.S. File No. 65/2-2E