

GOVERNMENT CORNER RESTORATION FORM

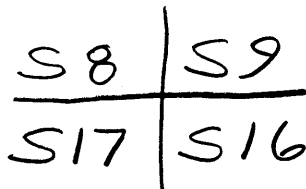
Date: 6/12/97 By: BC
This survey consists of:

Township 25S Range 5W Sec. 8 County DOUGLAS Map:

State OR Date 6-4-97 No. _____

Narrative: _____
Corner Ept: CS 64/75-6

Corner Designation



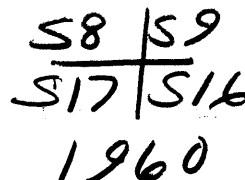
- DOUGLAS COUNTY SURVEYOR
- Condition: Only
 - Not Found
 - Renewed
 - Unrecorded
 - Surveyed In
 - Referenced Out

Previous Renewals 1960 DCSO PI #300500

Monument(s) Found: (Condition and Source)

2 1/2" DIA BRASS CAP ON A 1 1/2" O.D. IRON PIPE, PROTRUDES 17" ABOVE GROUND (1960)

COUNTY SURVEYORS OFFICE
T25S R5W



Accessories Found:

11" NOW 23" DIA 1 1/2 FT HIGH D. FIR STUMP WITH A HEALED LOWER BLAZE, BEARS N 40° E, 59.8 FT (REC N 6 1/2° E, 59.8 FT) 1960

16" NOW 29" DIA 1 1/2 FT HIGH D. FIR STUMP WITH A HEALED LOWER BLAZE, BEARS S 40° W, 116.7 FT (REC S 42° W, 116.7 FT) 1960 OPENED BLAZE FOUND SCRIBING "B"

11" NOW 20" DIA D. FIR WITH A FULLY HEALED DOUBLE BLAZE, BEARS S 77° E, 32.6 FT (AGREES WITH REC) 1960

NW BT FROM 1960 NOW GONE.

NO EVIDENCE OF ORIG. BT'S FOUND.

Monument Set (Procedure and Description)

Monument Detail

NONE

N/A

New Accessories

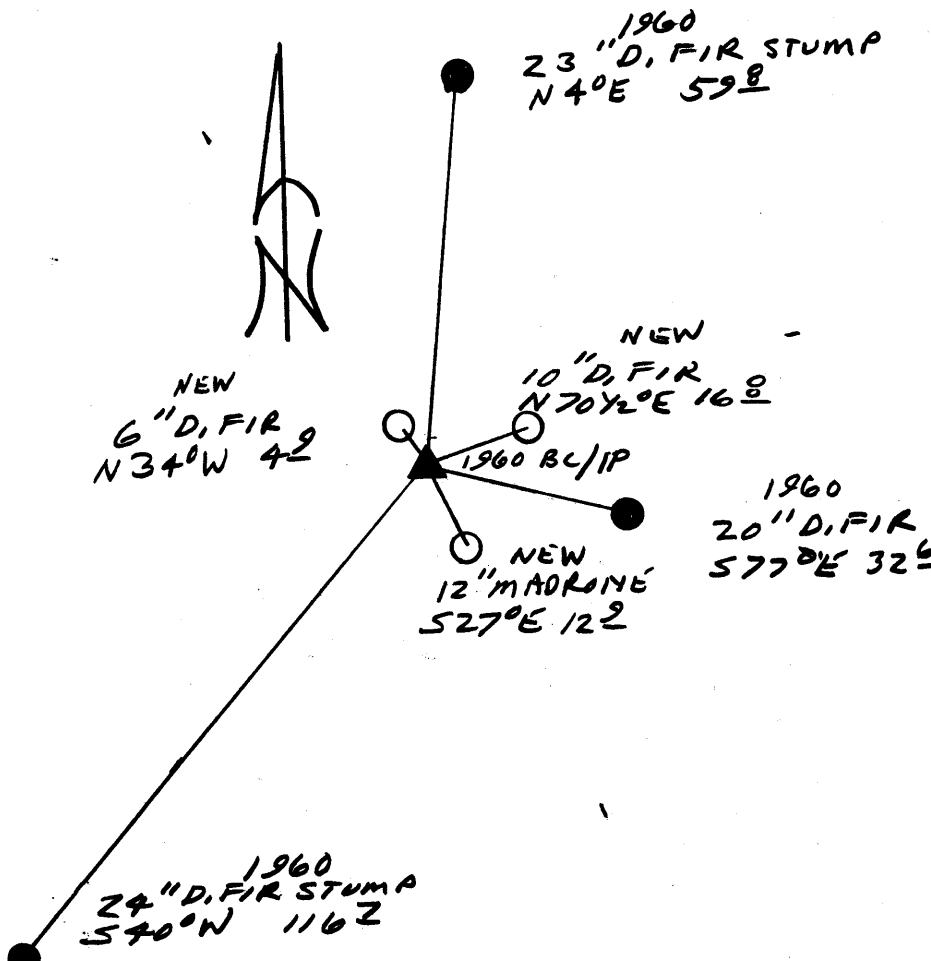
10" DIA. D. FIR DOUBLE BLAZED AND SCRIBED "T255 R5W S9 CS BT"
 BEARS N 70 1/2° E 16.8 FT

12" DIA MADRONE BARK SCRIBED "T255 R5W S16 CS BT"
 BEARS S 27° E 12.9 FT

6" DIA. D. FIR DOUBLE BLAZED AND SCRIBED "T255 R5W S8 CS BT"
 BEARS N 34° W 4.9 FT

Sketch of Monument, Accessories, and General Area

Location & Comments



Comp. Declin. 17 3/4° E
 Agency DCSO
 Party Chief RANDALL W. SMITH
 Notekeeper Charles W. Smith
 Witnesses STEPHEN J. FLAISE

Address _____

Surveyor's Seal

REGISTERED
 PROFESSIONAL
 LAND SURVEYOR

Randall W. Smith
 DARS 6-30-98

OREGON
 JULY 25, 1990
 RANDALL W. SMITH
 2409