

GOVERNMENT CORNER RESTORATION FORM

FILED JP

Township T29S Range R8W Sec. 16 County DOUGLAS

State OR Date 8-23-93 No. _____

AUG 27 1993

Corner Designation

1/4 S 17 | S 16

COUNTY SURVEYOR
DOUGLAS COUNTY, OR

- Condition Report Only
- Not Found
- Renewed
- Unrecorded
- Surveyed In
- Referenced Out

Previous Renewals # 90

Monument(s) Found: (Condition and Source)

A 2 1/2" DIA. DCSO BRASS CAP
 ON A 1/4" DIA IRON PIPE
 SET FLUSH WITH GROUND.
 (REN 90)
 LARGE STONE IS FOUND ALONG
 EAST EDGE OF BC/IP
 EXPOSED TOP MEASURES 12" X 8"
 SET FLUSH WITH GROUND, NO
 MARKS VISIBLE. (ORIG. STONE)

COUNTY SURVEYORS OFFICE

1/4 S 17 | S 16

T29S R8W
1958

Accessories Found:

30" NOW 38" DIA .15 FT TALL DEAD AND ROTTING
 OAK SNAG. AXE MARKS VISIBLE, NO SCRIBING
 OR BLAZES FOUND. BEARS N 85° E, 79.9 FT
 (AGREES WITH REC) ORIG BT
 14" NOW 30" DIA DOUBLE TRUNKED DEAD CEDAR WITH A
 FULLY HEALED DOUBLE BLAZE ON SOUTHERLY TRUNK,
 BEARS N 14 1/2° E, 30.6 FT (REC. N 18° E, 30.6 FT
 REN 90
 8" NOW 22" DIA CEDAR WITH A FULLY HEALED
 DOUBLE BLAZE, BEARS S 22° W, 70.0 FT
 (AGREES WITH REC) REN 90

RENEWAL

Monument Set (Procedure and Description)

Monument Detail

NONE

N/A

New Accessories

A 3 5/8" DIA NGS DISK STAMPED "N 741 X 1287" SET IN EXPOSED ROCK, BEARS S 73 1/4° E, 69.7 FT

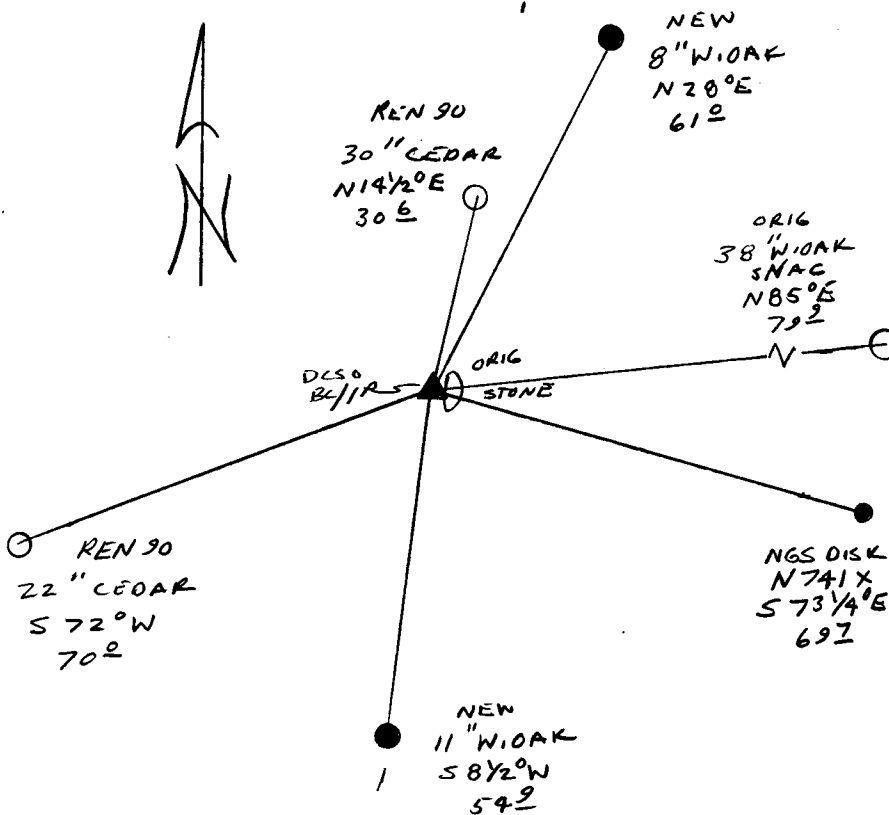
11" DIA. W. OAK DOUBLE BLAZED AND SCRIBED "1/4 S 17 CS BT" BEARS S 8 1/2° W 54.9 FT

18" DIA DOUBLE TRUNKED W. OAK DOUBLE BLAZED AND SCRIBED "1/4 S 16 CS BT" ON WESTERLY TRUNK BEARS N 28° E, 61.2 FT

Sketch of Monument, Accessories, and General Area

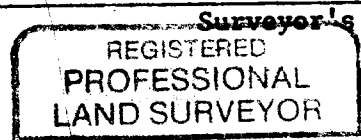
Location & Comments

CORNER IS APPROX 120 FT NORTH OF THE E. OF HWY 42

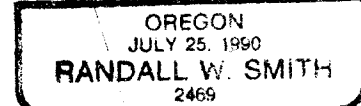


Comp. Declin. 18° E
 Agency DCSO
 Party Chief RANDALL W. SMITH
 Notekeeper Randall W. Smith
 Witnesses STEPHEN J. FLAUSE

Address



Randall W. Smith



EXPIRES 12-31-94