

And

NOT FD CORNERS T27S R5W
APRIL 1993

FILED R

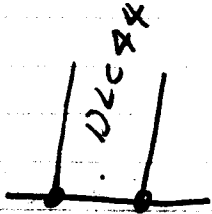
1/4 S 9 / S 16

1/4 S 16 / S 15

DLC
45
DLC
41

JUN 4 1993

COUNTY SURVEYOR
DOUGLAS COUNTY, ORE.



R
6 1/4
W S 13 / S 18

R
5
W

R
6 1/4
W S 12 / S 7

R
5
W

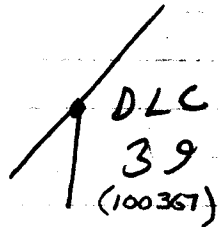
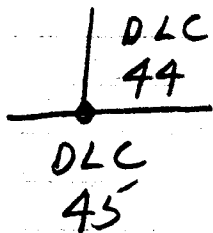
DLC
41

S 7 / S 18

1/4 S 8 / S 17

DLC
45

S 8 / S 9
S 17 / S 16

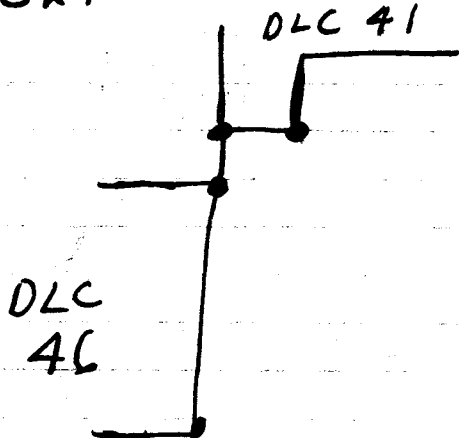


1/4 S 32 / S 33

S 21 / S 22
S 28 / S 27

1/4 S 21 / S 22

1/4 S 21 / S 28



REGISTERED
PROFESSIONAL
LAND SURVEYOR

Randall W. Smith
12-31-94 EXPIRES

OREGON
JULY 25, 1990
RANDALL W. SMITH
2469

C.S. File No. 64/43-32

N F CORNER'S MAY 1993

5/3/93 SY4 S 32 T 275 R 5W } E-W FENCE, AREA LOGGED APPROX
 5/3/93 NY4 S 5 T 285 R 5W } 15 YRS AGO, NO OAK STUMPS FD
 5/6/93 WY4 S 28 T 275 R 6W } POSSIBLY EVIDENCE DESTROYED BY ROAD CONST.
 5/12/93 NE COR DLK 46 T 275 R 6W }
 5/18/93 NW COR DLK 47 T 275 R 6W } OLD FC COR SOUTH-EAST WITH ROTTED OAK SNAG
 AT INTERSECTION, PREVIOUSLY OPENED, CENTER
 ROTTED OUT
 5/18/93 NE COR DLK 47 T 275 R 6W } OPENED LARGE B. OAK NO SCRIBING FD
 5/20/93 (SW COR DLK 37 T 285 R 6W) } NO TREES OF REASONABLE SIZE FD
 (SW COR DLK 47 T 275 R 6W) }
 5/20/93 S.E. COR DLK 37 T 285 R 6W) } LIES IN OPEN WORKED FIELD NO PITS OR MOUNDS FD
 SE COR DLK 47 T 275 R 6W) }
 5/20/93 NW COR DLK 48 T 275 R 6W } OPENED LARGE B. OAK NO SCRIBING FD
 5/24/93 T 275 R 6W 31132 }
 5/24/93 T 285 R 6W NY4 S 4 ONLY NO TREES OF REASONABLE SIZE FD
 5/26/93 T 275 R 6W SE COR DLK 46 MOST SOUTH SOUTHEAST COR
 5/26/93 T 275 R 6W MOST NORTHERLY SE CORNER DLK 46
 5/27/93 T 275 R 6W INT L DLK 46 OPENED ONE TREE
 5/27/93 T 275 R 6W S Y4 S 32 FD PREVIOUSLY OPENED TREE WITH BEES
 5/27/93 T 285 R 6W NY4 S 5 IN FARMER FIELD
 5/27/93 T 275 R 6W SY4 S 33 NO TREES OF REASONABLE SIZE FD

FILED

JUN 4 1993

COUNTY SURVEYOR
DOUGLAS COUNTY, ORE.

FO OK
 5/6/93 T 275 R 6W 20/21
 5/10/93 T 275 R 6W 29/28
 21/22
 28/27

REGISTERED
PROFESSIONAL
LAND SURVEYOR
Randall W. Smith
 EXPIRES 12-31-94
 OREGON
 JULY 25, 1990
 RANDALL W. SMITH
 2489

CORNERS NOT FOUND JUNE 1993

SW	COR	SEC 28	T 27 S	R 6 W	6/8/93
S 1/4	SEC 28		T 27 S	R 6 W	6/15/93
SE	COR	SEC 19	T 27 S	R 6 W	6/17/93
INT L	DLC 48		T 27 S	R 6 W	6/21/93
S 1/4	SEC 20		T 27 S	R 6 W	6/21/93
S 1/4	SEC 34		T 27 S	R 6 W	6/22/93
NW	COR	SEC 3	T 28 S	R 6 W	6/23/93

REGISTERED
PROFESSIONAL
LAND SURVEYOR

Randall W. Smith
EXPIRES 12-31-94

OREGON
JULY 25, 1990
RANDALL W. SMITH
2469

FILED *js*

SEP 2 1993

COUNTY SURVEYOR
DOUGLAS COUNTY, ORE.