

GOVERNMENT CORNER RESTORATION FORM

FILED

Township 215 Range 6W Sec. 14 County DOUGLAS

State OR Date 4/15/92 No. \_\_\_\_\_

MAY 5 1992

Corner Designation

S15	S14
S22	S23

COUNTY SURVEYOR  
DOUGLAS COUNTY, ORE.

- Condition Report Only
- Not Found
- Renewed
- Unrecorded
- Surveyed In
- Referenced Out

Previous Renewals #53, ~~#129~~ #128

Monument(s) Found: (Condition and Source)

HAINES T IRON PROTRUDING 15"  
ABOVE GROUND. (REN #53)

DCSO 2 1/2" DIA BRASS CAP ON A  
1 1/2" O.D. IRON PIPE, PROTRUDING  
14" ABOVE GROUND. (REN #128) #128  
AN ORIG. CORNER STONE MEASURES  
18" X 12" X 4" WITH "X" ON FLAT  
SIDE, LIES LOOSE ON TOP OF GROUND  
ALONG NORTHEAST SIDE OF DCSO  
B/LIP.

DCSO B/LIP BEARS S 0 1/2° E, 5.0 FT  
FROM HAINES T IRON CREEK S 4° E,  
5 FT)

Accessories Found:

B/C'S + DIST. TAKEN FROM HAINES T IRON

DOUGLAS CO SURVEYOR

T 215

15	14
22	23

R 6 W

1975

36" NOW 30" DIA 7' HIGH ROTTED AND BURNED D.FIR SNAG,  
NO SCRIBING VISIBLE, BEARS S 50 1/2° W, 41.8 FT  
(ORIG. REC. S 52° W, 40.9 FT) ORIG. BT

60" NOW 48" DIA 3' HIGH ROTTED AND BURNED D.FIR STUMP,  
NO SCRIBING VISIBLE, BEARS N 60° W, 66.9 FT (ORIG. REC.  
N 57° W, 64.0 FT) ORIG. BT

54" NOW 40" DIA. 10' HIGH ROTTED AND BURNED D.FIR SNAG,  
NO SCRIBING VISIBLE, BEARS N 28 1/2° E, 51.3 FT (ORIG. REC.  
N 30° E, 60.7 FT DISTANCE IS A SLOPE MEASUREMENT) ORIG. BT.

40" NOW 38" DIA. DOWN A ROTTED D.FIR WITH AN OPEN  
ROTTED BLAZE, ROOT HOLE BEARS S 42° E, 67.3 FT  
(ORIG. REC. S 41° E, 67.3 FT) ORIG. BT

16" NOW 30" DIA D.FIR WITH A FULLY HEALED SINGLE  
BLAZE, BEARS N 82° W, 17.6 FT (AGREES WITH REC) REN #53

10" NOW 15" DIA. D.FIR WITH A FULLY HEALED SINGLE  
BLAZE, BEARS S 17° E, 10.4 FT (AGREES WITH REC) REN #53

#149 X

C.S. File No. 64/26-3

RENEWAL

Monument Set (Procedure and Description)

Monument Detail

1975 DCSO BC/IP FROM RENEWAL #128  
SET IN ERROR. BRASS CAP IS REMOVED  
FROM I.P., I.P. PROTRUDES 11" ABOVE  
GROUND. WITH A YELLOW DCSO PLASTIC  
CAP INSERTED IN CENTER.

N/A

ORIG. STONE IS PLACED ALONG  
NORTH EAST EDGE OF HAINES T IRON.

FROM HAINES T IRON  
BEARINGS TO ORIG. BT'S HAVE A SMALL  
ROTATION TO THE LEFT. DISTANCE ARE  
ACCEPTABLE (ONE SLOPE DISTANCE).

New Accessories

13" D. FIR DOUBLE BLAZED AND SCRIBED "T215 R6WS 15 CS BT"  
BEARS N 90°W, 25.0 FT

Sketch of Monument, Accessories, and General Area


Location & Comments

N 28 1/2° E 51 1/2 FT  
/ 40" X 10' HIGH FIR SNAG

1975 DCSO BC/IP SET  
BY A PROPORTION METHOD  
FROM ORIG. BT'S. REVIEW  
OF DISTANCES TO BT'S IN  
FIELD UNCOVERED PROBABLY DISTANCE  
ERRORS IN REN #129, #128  
RESULTING IN AN ERRANT  
SETTING OF BC/IP.

N 60°W 66 1/2 FT  
30" DIA X 3' FIR STAMP

NEW  
N 19°W 25 1/2 FT  
13" D FIR




HAINES BT  
N 82°W 17 1/2  
30" D FIR

HAINES T IRON, STONE  
S 0 1/2° E 52 FT  
1" IRON PIPE WITH DCSO PLASTIC CAP  
HAINES BT  
S 17° E 10 1/2 FT  
15" D. FIR


Comp. Declin. 18° E  
Agency DCSO  
Party Chief LARRY E. MONREAN  
Notekeeper *Burkell W. H.*  
Witnesses

Address

Surveyor's Seal



*Larry E. Monrean*



S 50 1/2° W 41 1/2  
30" DIA FIR SNAG  
7' HIGH

S 42 1/2° E 67 1/2  
ROOT HOLE  
(38" FIR)

