

GOVERNMENT CORNER RESTORATION FORM

Township 28S Range 8W Sec. 14 County DOUGLAS AUG 13 1990

State OREGON Date 7/26/90 No. _____ COUNTY SURVEYOR
DOUGLAS COUNTY, ORE.

Corner Designation

S 15 | S 14
S 22 | S 23

- Condition Report Only
- Not Found
- Renewed
- Unrecorded
- Surveyed In
- Referenced Out

Previous Renewals # 78, BLM DER RES 1975

Monument(s) Found: (Condition and Source)

FROM RENEWAL #78 A DC SO
2 1/2 DIAM. BRASS CAP (MARKED AS
AT RIGHT) ON A 1 1/4 O.D. IRON
PIPE WHICH IS BENT NORTHERLY
APPROX. 12 FEET FROM PLUMB.
A STEEL FENCE POST BENT OVER
IN A NORTHEASTERLY DIRECTION
IS FOUND APPROXIMATELY 1 1/2 FEET
EASTERLY FROM BASE OF FOUND
B.C. MONUMENT.

PROPERTY OWNER STATES B.C.
MONUMENT AND FENCE POST WERE
STRUCK BY HAY MOWER.

Accessories Found:

MEASUREMENTS TO PLUMB POSITION OF B.C. MON.

NO EVIDENCE OF ORIGINAL B.T. S FOUND.

FROM RENEWAL #78 FOUR BEARING TREES ARE FOUND.
A 40 INCH W. OAK NOW A 45 INCH D.B.H. W. OAK WITH A FULLY
HEALED DOUBLE BLAZE BEARS N 54° W, 137 ± FEET DISTANT
(RECORD N 53° W, 137 ± FEET). A 32 INCH B. WALNUT NOW A
39 INCH D.B.H. B. WALNUT WITH A PARTIALLY HEALED DOUBLE BLAZE
SHOWING ILLEGIBLE SCRIBING BEARS N 77 1/4° E, 474 ± FEET
DISTANT (RECORD N 78° E, 474 ± FT.) A 32 INCH B. OAK NOW
A 45 INCH D.B.H. B. OAK WITH A FULLY HEALED DOUBLE BLAZE BEARS
S 37 1/2° E 272 ± (AS PER RECORD). A 30 INCH D. FIR NOW A 44 INCH
D.B.H. D. FIR WITH A FULLY HEALED DOUBLE BLAZE BEARS S 23° W
352 ± FEET DISTANT (AS PER RECORD).

COUNTY SURVEYORS OFFICE

T285

S 15 | S 14
S 22 | S 23

RBW

7

* (195 OF DATE 1957
OBLITERATED BY
GASH IN BC)

RENEWAL

Monument Set (Procedure and Description)

Monument Detail

PLUMB POSITION OF FOUND MONUMENT AGREES WELL WITH FOUND BEARING TREES. THIS POSITION IS REFERENCE AND THE OLD MONUMENT IS REMOVED. THE IRON PIPE IS FOUND TO MEASURE APPROXIMATELY 36 INCHES LONG. WHEN ATTEMPT TO STRAIGHTEN MONUMENT I.P. IS MADE THE ANCHORING EARS BREAK OFF. THIS MONUMENT IS DISCARDED AND A NEW MONUMENT IS MADE. A 2 3/8 INCH DIAM. BRASS CAP STAMPED AS A RIGHT ON A 1 3/8 INCH O.D. IRON PIPE 32 INCHES LONG IS SET AT THE ABOVE REFERENCED POSITION WITH TOP OF MONUMENT FLUSH WITH GROUND.

FOUND BENT FENCEPOST IS REMOVED PROPERTY OWNER WILL PLACE NEW FENCE POST NEAR CORNER MONUMENT.

DOUGLAS COUNTY SURVEYORS OFFICE

T285

R8W

S15 | S14

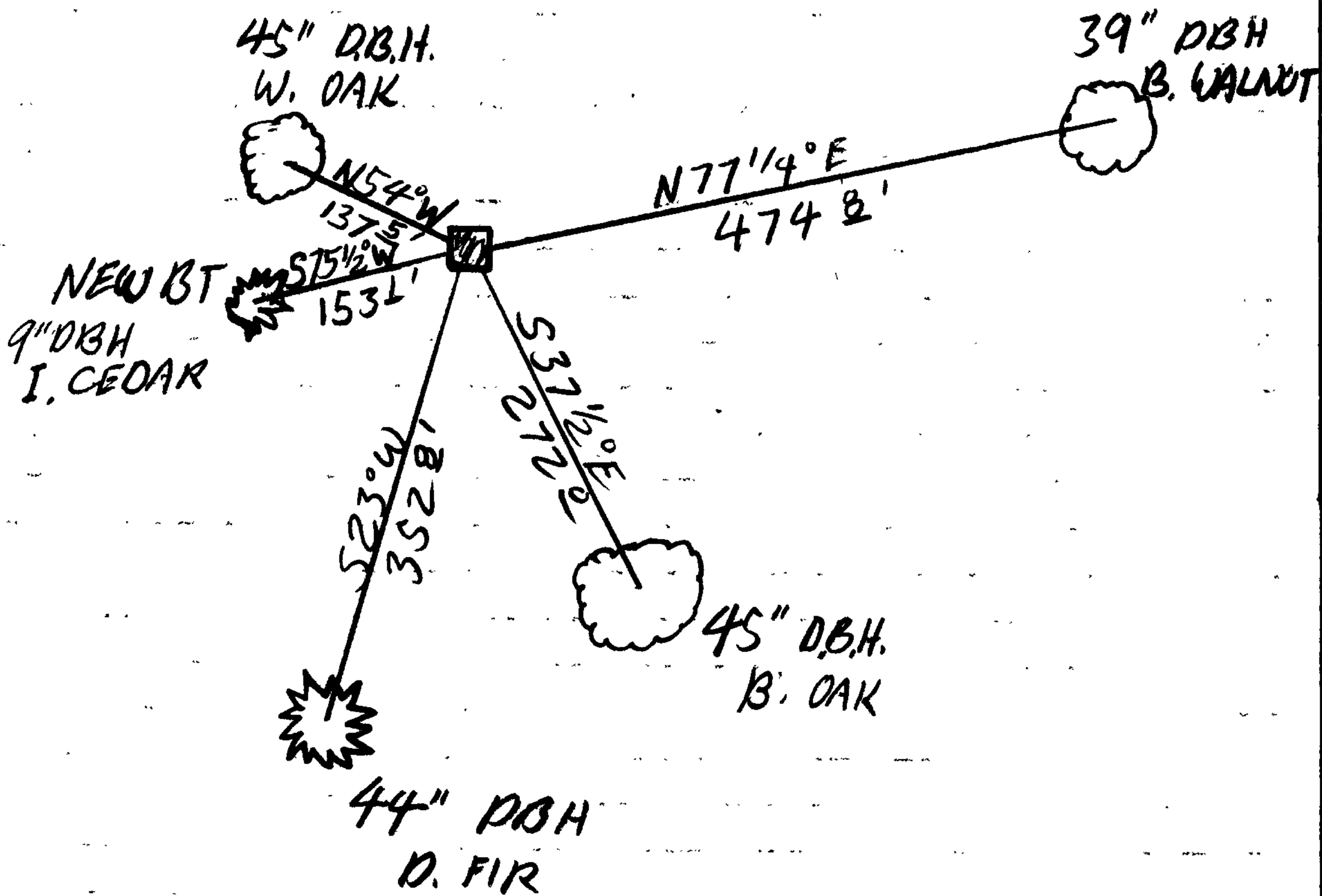

S22 | S23

1990

New Accessories

SW D. FIR BEARING TREE TO BE REMOVED SOON, WE MARK NEW TREE A 9 INCH DBH I. CEDAR SCRIBED T285 R8W S22 CS BT ON A DOUBLE BLAZE BEARS S75 1/2° W, 153 FEET DISTANT

Sketch of Monument, Accessories, and General Area



Location & Comments

CORNER IS NEAR WEST EDGE OF LARGE HAY FIELD.

Comp. Declin. 18° E

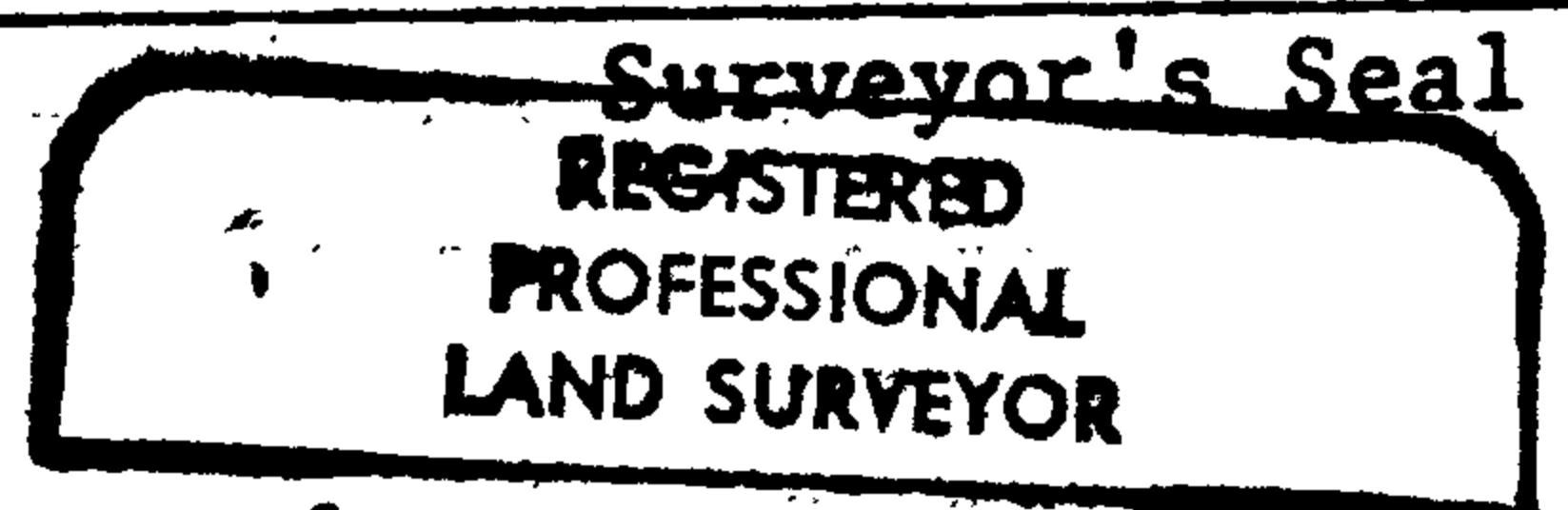
Agency DCSO

Party Chief STEPHEN J. FLAUSE

Notekeeper Stephen John Flause

Witnesses T. FRANSEN

Address



Larry E. Monrean
 OREGON
 JULY 13, 1979
 LARRY E. MONREAN
 #1830