

RENEWAL

REFERENCE

Monument Set (Procedure and Description)

A 2 3/8" DIA. BRASS CAP ON A 1 3/8" O.D. BY 32" LONG IRON PIPE IS SET EAST 100 FT FROM BLM BC/IP. DCSO BC/IP PROTRUDES 3 IN. ABOVE GROUND.

Monument Detail

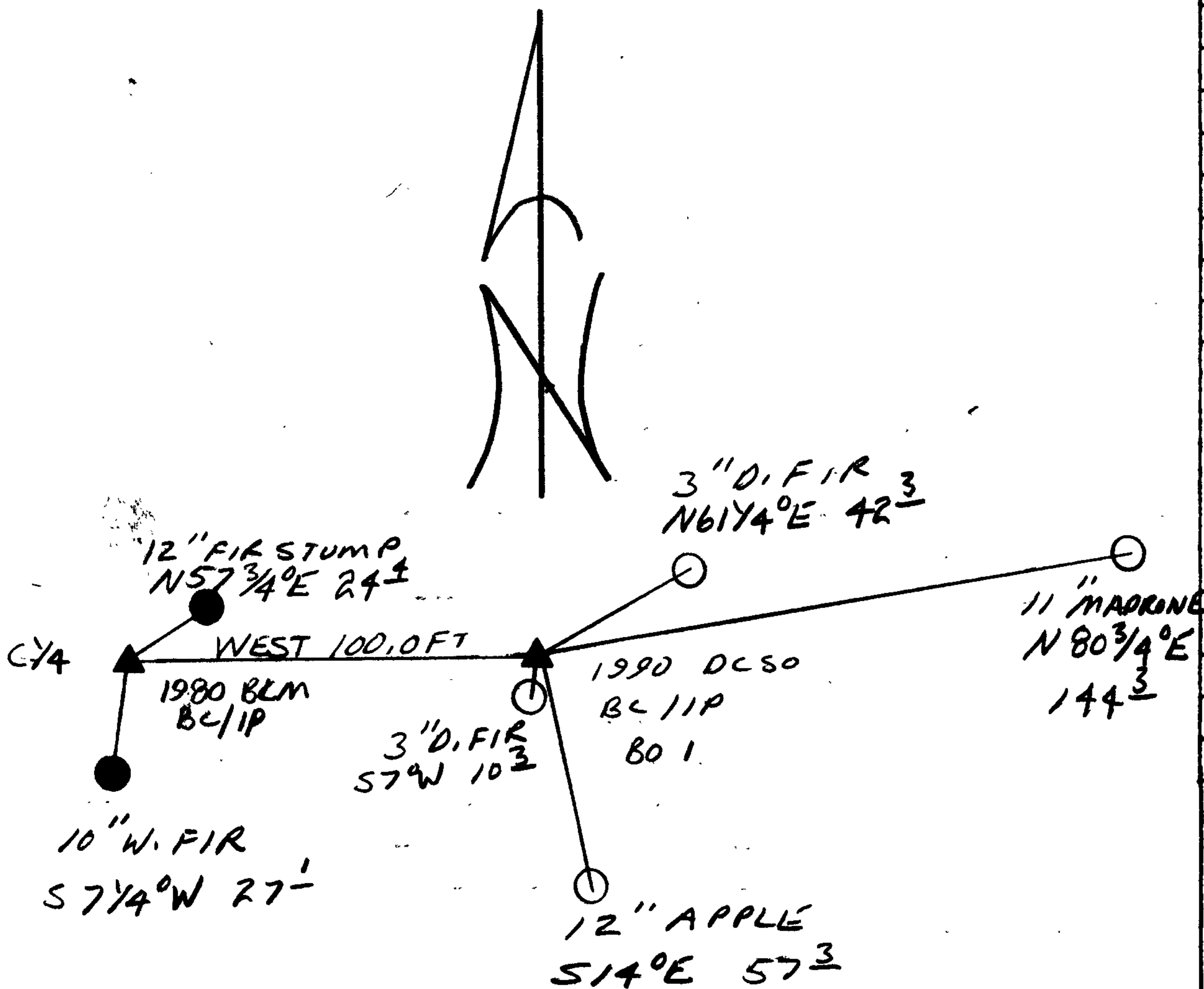
DOUGLAS COUNTY SURVEYORS T 29 S BO 1 WEST 100 FT TO C 1/4 R O W 1990 OFFICE

New Accessories

BEARING + DISTANCES FROM B01

- 3" DIA. D. FIR DOUBLE BLAZED AND SCRIBED "X BT" BEARS S 7° W, 10.3 FT
3" DIA. D. FIR DOUBLE BLAZED AND SCRIBED "X BT" BEARS N 61 1/4° E, 42.3 FT
11" DIA. MADRONE BARK SCRIBED "BOIC14S9CS BT" BEARS N 80 3/4° E 144.3 FT
12" DIA. APPLE DONOT BLAZE OR SCRIBE BEARS S 14° E, 57.3 FT

Sketch of Monument, Accessories, and General Area



Location & Comments

BLM BC/IP AND BT'S TO C/4 ARE TO BE DESTROYED BY NEW HIGHWAY CONSTRUCTION.

Comp. Declin. 18° E
Agency DCSO
Party Chief RANDALL W SMITH
Notekeeper Randall W Smith
Witnesses STEPHEN T FLAUSE

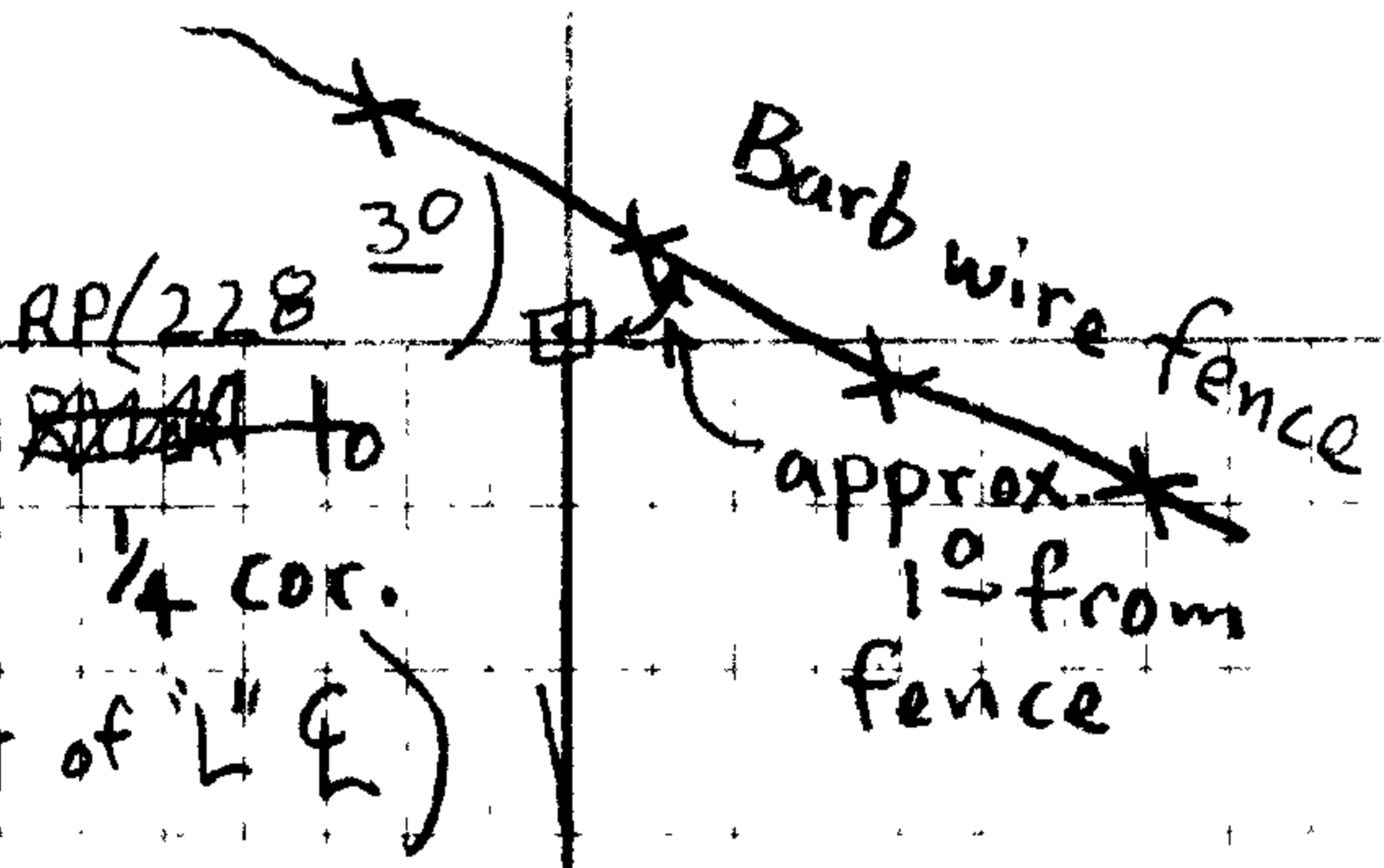
Address

Surveyor's Seal

REGISTERED PROFESSIONAL LAND SURVEYOR

Larry E. Monrean

OREGON JULY 13, 1979 LARRY E. MONREAN #1830



Camas Mtn. Wayside

- Mnns Cr.

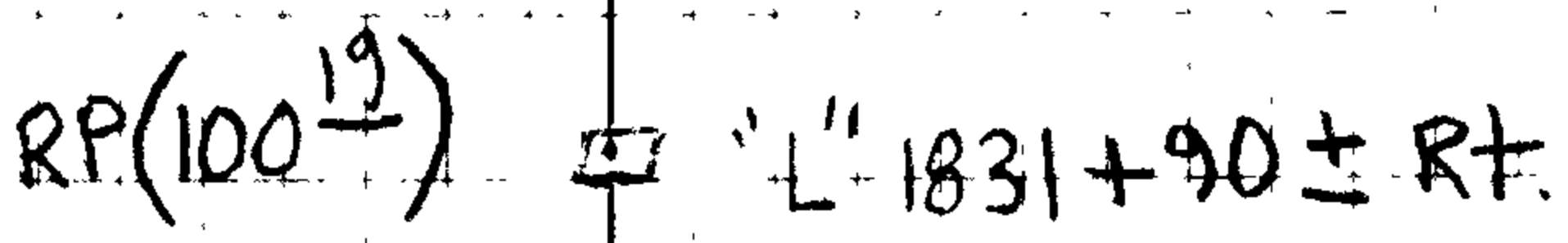
C10653

π M. Wagstaff


∇ L. Coffel

∅ M. Dunlap

10-4-88



Ahead
on "L"



Center
1/4 corner section
Brass cap set on 2" galvanized pipe

