

95-20010

CONSENT AFFIDAVIT

BOOK 1376 PAGE 432

I, the undersigned Larry C. McLennan, am a record interest holder of that real property located in the NW 1/4 and SW 1/4 of Section 11, Township 27S, Range 6W, Willamette Meridian, Douglas County, Oregon, which is described in Instrument No. 95-10855 as recorded in the Deed Records of Douglas County, Oregon. I have caused the real property described therein to be partitioned into three parcels containing 2.96 acres, .50 acre and 2.87 acres, respectively, together with a property line adjustment between said property and an adjoining property which is described in Instrument No. 84-00894 as recorded in the Deed Records of Douglas County, Oregon.

I hereby consent and agree to the partitioning and property line adjustment as depicted on the Partition Plat.

IN WITNESS WHEREOF, the undersigned executed this Consent Affidavit on this 12th day of September, 1995.

STATE OF OREGON)
COUNTY OF DOUGLAS) SS.

I, GAY FIELDS, COUNTY CLERK AND RECORDER OF CONVEYANCES, DO HEREBY CERTIFY THAT THIS INSTRUMENT WAS RECORDED

95 OCT 26 AM 8:12

GAY FIELDS
DOUGLAS COUNTY CLERK

IN THE OFFICIAL RECORDS OF DOUGLAS COUNTY

BY Garcia J. Bennett
DEPUTY

STATE OF OREGON FEE PP) SS

COUNTY OF JACKSON) Sept 12, 1995


Larry C. McLennan
Larry C. McLennan

Personally appeared before me the above named Larry C. McLennan and acknowledged the forgoing instrument to be their voluntary act.

BEFORE ME

M. Michael Doyle
Notary Public for State of Oregon

My Commission Expires: 12/30/95



95-20010

C.S. File No. 63/160-10

95-20010

CONSENT AFFIDAVIT

BOOK 1376 PAGE 432

I, the undersigned Larry C. McLennan, am a record interest holder of that real property located in the NW 1/4 and SW 1/4 of Section 11, Township 27S, Range 6W, Willamette Meridian, Douglas County, Oregon, which is described in Instrument No. 95-10855 as recorded in the Deed Records of Douglas County, Oregon. I have caused the real property described therein to be partitioned into three parcels containing 2.96 acres, .50 acre and 2.87 acres, respectively, together with a property line adjustment between said property and an adjoining property which is described in Instrument No. 84-00894 as recorded in the Deed Records of Douglas County, Oregon.

I hereby consent and agree to the partitioning and property line adjustment as depicted on the Partition Plat.

IN WITNESS WHEREOF, the undersigned executed this Consent Affidavit on this 12th day of September, 1995.

STATE OF OREGON]
COUNTY OF DOUGLAS] SS.
I, GAY FIELDS, COUNTY CLERK AND RECORDER OF
CONVEYANCES, DO HEREBY CERTIFY THAT THIS
INSTRUMENT WAS RECORDED

95 OCT 26 AM 8:12

Larry C. McLennan
Larry C. McLennan

GAY FIELDS
DOUGLAS COUNTY CLERK

IN THE OFFICIAL RECORDS OF DOUGLAS COUNTY

BY Gloria J. Bennett
DEPUTY

STATE OF OREGON FEE PP
) ss


COUNTY OF JACKSON) Sept. 12, 1995

Personally appeared before me the above named Larry C. McLennan and acknowledged the forgoing instrument to be their voluntary act.

BEFORE ME

M. Michael Doyle
Notary Public for State of Oregon

My Commission Expires: 12/26/95



95-20010

C.S. File No. 63/160-10

95-20012

CONSENT AFFIDAVIT

BOOK 1376 PAGE 434

The undersigned record interest holder of that real property located in the NW 1/4 and SW 1/4 of Section 11, Township 27S, Range 6W, Willamette Meridian, Douglas County, Oregon, which is described in Instrument No. 95-10855 as recorded in the Deed Records of Douglas County, Oregon, has caused the real property described therein to be partitioned into three parcels containing 2.96 acres, .50 acre and 2.87 acres, respectively, together with a property line adjustment between said property and an adjoining property which is described in Instrument No. 84-00894 as recorded in the Deed Records of Douglas County, Oregon.

The undersigned hereby consents and agrees to the partitioning and property line adjustment as depicted on the Partition Plat.

IN WITNESS WHEREOF, the undersigned executed this Consent Affidavit on this 5th day of October, 1995.


Joanne M. Moore
Joanne M. Moore

Wanda M. Ware P.O.A.
by Wanda M. Ware
Power of Attorney, as Recorded in
Book 1373, Page 573 of the records of the
Douglas County Clerk

STATE OF OREGON)
) ss
COUNTY OF Douglas)

This instrument was acknowledged before me on October 5, 1995, by Wanda M. Ware for Joanne M. Moore pursuant to Power of Attorney as recorded in Book 1373, Page 573 of the records of the Douglas County Clerk.

BEFORE ME:



Wendell T. Harness
Notary Public for State of Oregon

My Commission Expires: 1/18/99

STATE OF OREGON]
COUNTY OF DOUGLAS] ss.
I, GAY FIELDS, COUNTY CLERK AND RECORDER OF
CONVEYANCES, DO HEREBY CERTIFY THAT THIS
INSTRUMENT WAS RECORDED

95 OCT 26 AM 8:12

GAY FIELDS
DOUGLAS COUNTY CLERK

IN THE OFFICIAL RECORDS OF DOUGLAS COUNTY
BY Louis G. Burnett
DEPUTY

95-20012

FEE PP

95-20013

BOOK 1376 PAGE 435

CONSENT AFFIDAVIT

The undersigned record interest holders of that real property located in the NW 1/4 and SW 1/4 of Section 11, Township 27S, Range 6W, Willamette Meridian, Douglas County, Oregon, which is described in Instrument No. 95-10855 as recorded in the Deed Records of Douglas County, Oregon, have caused the real property described therein to be partitioned into three parcels containing 2.96 acres, .50 acre and 2.87 acres, respectively, together with a property line adjustment between said property and an adjoining property which is described in Instrument No. 84-00894 as recorded in the Deed Records of Douglas County, Oregon.

The undersigned hereby consent and agree to the partitioning and property line adjustment as depicted on the Partition Plat.

IN WITNESS WHEREOF, the undersigned executed this Consent Affidavit on this 13th day of September, 1995.


Darley E. Ware
Darley E. Ware

Wanda M. Ware
Wanda M. Ware

STATE OF OREGON)
) ss
COUNTY OF Douglas)

This instrument was acknowledged before me on September 13, 1995, by Darley E. Ware and Wanda M. Ware.

BEFORE ME:



Wendell B. ...
Notary Public for State of Oregon

My Commission Expires: 1/18/99

STATE OF OREGON]
COUNTY OF DOUGLAS] ss.

I, GAY FIELDS, COUNTY CLERK AND RECORDER OF CONVEYANCES, DO HEREBY CERTIFY THAT THIS INSTRUMENT WAS RECORDED

95 OCT 26 AM 8:12

GAY FIELDS
DOUGLAS COUNTY CLERK

IN THE OFFICIAL RECORDS OF DOUGLAS COUNTY

BY David G. Burnett
DEPUTY

95-20013

FEE PP