

94-24027

AFFIDAVIT OF CORRECTION (SURVEY)

I, Robert L. Dolan, being duly sworn hereby depose and say that I am the surveyor who surveyed the property as depicted, filed, and recorded in the Douglas County Surveyor's Office C.S. M120-61, Douglas County, Oregon Survey Records: and

The following correction to said plat is necessary and is as follows:

1. Add a note at the NE Corner of D.L.C. 59 as follows:
"Point on North line of William Hoskins Donation Land Claim"

The present fee owner of the property materially affected by said affidivit as as follows:



STATE OF OREGON]
COUNTY OF DOUGLAS] ss. 1. Mark Dickens
I, GAY FIELDS, COUNTY CLERK AND RECORDER OF
CONVEYANCES, DO HEREBY CERTIFY THAT THIS
INSTRUMENT WAS RECORDED

94 NOV 14 AM 11:38

GAY FIELDS
DOUGLAS COUNTY CLERK
IN THE OFFICIAL RECORDS OF DOUGLAS COUNTY

BY Glenn G. Burnett

(81) - FEE 5.00
10.00
15.00 Notary Certificate
State of Oregon
County of Douglas




Robert L. Dolan

Robert L. Dolan
P.L.S. 1076
3614 NonPareil Rd.
Sutherlin, OR 97479 FILED

Date: 11-14-93 By: JP
This survey consists of:
Map: M 120-61
Narrative:
Corner: C.S. 63/155

Subscribed and sworn to before me this 7th day of NOVEMBER, 1994 by Robert L. Dolan. DOUGLAS COUNTY SURVEYOR



Donna J. Eads
Notary Public

My commission expires 10-13-98

County Surveyor Approval

I, Janet Lundeen, Douglas County Surveyor, do hereby certify that said Affidivit of Correction for C.S. M120-61 has been examined by me and that it complies with ORS209.255.

Janet R. Lundeen
Douglas County Surveyor

✓ SURVEYOR

94-24027

C.S. File No. 63/155 (4)