

I, Robert L. Dolan, being duly sworn, depose and say that I am the surveyor who surveyed the property depicted, filed and recorded in the C. S. M118-11, Douglas County, Oregon Survey Records: and

The following correction to said plat is necessary and is as follows:

- 1. At the SW Corner of Lot 1, Block 8, Railroad Addition to the Town of Oakland the plat should show setting a 5/8 inch x 30 inch iron rod with a cap marked "L. S. 1076".

The present fee owner of the property materially affected by said Affidavit is as follows:


- 1. Gene Stager

FILED

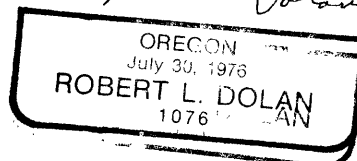
Date: 5/16/94 By: JC
This survey consists of:
Map: M118-11
Narrative: C.S. 63/155
Corner Rpt: _____

Robert L. Dolan (signature)

Robert L. Dolan



Robert L. Dolan (signature)



EXP 12-95

DOUGLAS COUNTY SURVEYOR

NOTARY CERTIFICATE

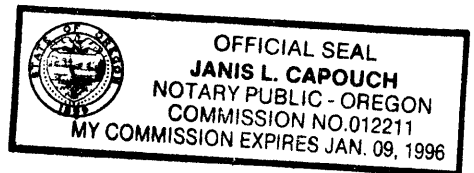
STATE OF OREGON)
COUNTY OF DOUGLAS) ss

Subscribed and sworn to before me on this 10th day of May, 1994.

Janis L. Capouch (signature)

Notary Public for the State of Oregon

My Commission Expires 1-9-96



COUNTY SURVEYOR APPROVAL

I, Janet Lundeen, Douglas County Surveyor, do hereby certify that said Affidavit of Correction for M118-11 has been examined by me and that it complies with ORS 209.255.

STATE OF OREGON)
COUNTY OF DOUGLAS) ss.
I, GAY FIELDS, COUNTY CLERK AND RECORDER OF CONVEYANCES, DO HEREBY CERTIFY THAT THIS INSTRUMENT WAS RECORDED

94 MAY 16 AM 8:32

HANDEL

Janet R. Lundeen (signature) Douglas County Surveyor

GAY FIELDS DOUGLAS COUNTY CLERK IN THE OFFICIAL RECORDS OF DOUGLAS COUNTY

BY: Gay L. Burnett (signature)

DEPUTY (81) FEE 5.00 10.00 15.00 PD

94-11409

C.S. File No. 63/155 (3)