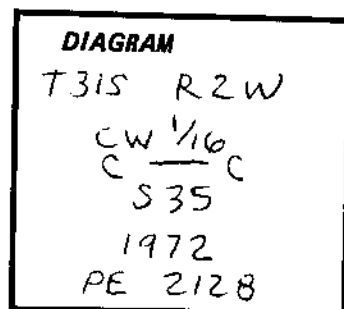


CERTIFIED RECORD OF LAND CORNER MONUMENTATION

-1-

History of original corner establishment: Originally established by William S. Barnes, P.E. 2128, by survey in 1972 (M42-72); set brass cap and two bearing trees.

Reestablished by M. E. Farr, L. S. 1181, using bearing trees in 1984 (C.S. file 62/15); brass cap not found, set two new brass cap Reference Monuments.



Description of corner evidence found: May 17, 1994: Using a metal detector, I locate the 1972 brass cap at the edge of Forest Service Road No. 3201. This corner point is S.46-1/2°W., 3.9 ft. from the point reestablished by Farr in 1984. The brass cap is 6" below the surface, oriented to the west, and marked as shown above. The bearings and declination were determined by backsighting 169 feet on a steel property post, with Forest Service sign #54-2 attached, set by Barnes in 1972 with a bearing of N.0°10'E. (M42-72).

From which Bearing Trees marked by Barnes in 1972:

- A 12" Douglas fir, N.47-1/2°E., 13.0 ft. (rec. N.47°E., 9.0 ft. per M42-72 and C.S. 62/15), with a scribe marks "16 35 PE 2" visible on a partially healed double blaze.
- A 30" incense cedar, S.80-1/2°W., 112.1 ft. (rec. S.81°W., 112.8 ft. per M42-72 and S.81°W., 115.3 ft. per C.S. 62/15) with a healed double blaze.

(Continued on page 2)

Description of monument and accessories established to perpetuate the original location of this corner: May 17, 1994:

- I reset the 4"x4" wood post, which is 6 feet long, set 2 ft. in the ground, N.0-1/4°E., 32.7 ft., with Forest Service signs #54-2, 54-6, and 54-9 attached.
- I remove the steel fence post which was N.4-1/4°E., 30.8 ft.

June 8, 1994:

- from the Reference Monument N.4-1/4°E., 32.8 ft., I remove the marks "30" and add the marks "32.8" "LS 2150" "1994" to the brass cap.
- from the Reference Monument N.78°E., 17.9 ft., I remove the marks "15" and add the marks "17.9" "LS 2150" "1994" to the brass cap.

Measurements were made with a staff compass and a 75 foot steel cruiser tape. I use a magnetic declination of 18-1/4° East, based the posted line north of the corner with a bearing of N.0°10'E. per M42-72.

Witnesses: Joe Borits

The corner is on Forest Service Road No. 3201, 4.0 miles from County Road No. 1 (State Hwy. 227), at the junction of the road to Stauch Ranch. 6-10-94

Office of..... County Surveyor's..... County of..... Douglas
 State of..... Oregon....., I hereby certify that the within instrument was filed in this office
 for record on the...12... day of..... July....., 1994
 by..... Janet Lundeen..... (COUNTY OFFICIAL) by..... *Janet Lundeen*..... (DEPUTY)

J S H

EXPIRES 6-30-95

☆ GPO-798-276

Form R6-7100-57 (9/71)

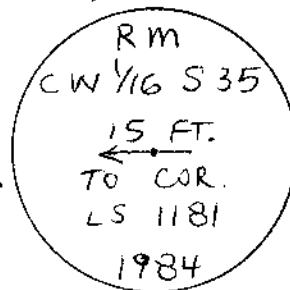
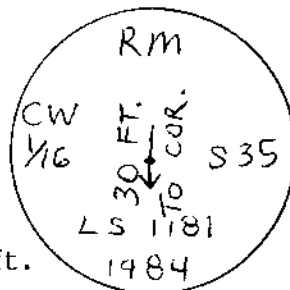
C.S. File No. 63/154

(10)

Description of corner evidence found: (Con't.)

And accessories marked by Farr in 1984:

- A 2-1/2" diam. brass cap, firmly set, flush with a 3 ft. diam. mound of stone, N.4-1/4°E., 32.8 ft. (rec. North, 30.0 ft. per C.S. 62/15), marked as shown.
- A steel fence post, projecting 4 ft. above the ground, N.4-1/4°E., 30.8 ft., set as guard post (rec. North, 28.0 ft. per C.S. 62/15).
- A 4"x4" wood post, projecting 4 ft. above the ground, N.15-3/4°E., 10.1 ft. (rec. North, 7.0 ft. per C.S. 62/15), with Forest Service signs #54-2 and 54-6 attached.
- A steel fence post, bent over and projecting 2 ft. above the ditch, N.46-1/4°E., 3.9 ft., set as corner point in 1984.
- A 2-1/2" diam. brass cap, firmly set, flush with a 3 ft. diam. mound of stone, N.78°E., 17.9 ft. (rec. East, 15.0 ft. per C.S. 62/15), marked as shown.
- A steel fence post, projecting 4 ft. above the ground, N.79-1/2°E., 20.1 ft., set as guard post (rec. East, 17.0 ft. per C.S. 62/15).



6-10-94
 RECEIVED
 PROFESSIONAL
 LAND SURVEYOR
 [Signature]
 LICENSE NO. 1181
 EXPIRES 6-30-95

FILED

Date: 7/12/94 By: JP
 This survey consists of:
 Map: _____
 Narrative: _____
 Corner Rpt: C.S. 63/154

DOUGLAS COUNTY SURVEYOR

Office of ...County Surveyor's...County of...Douglas.....
 State of...Oregon....., I hereby certify that the within instrument
 was filed in this office for record on the 12...day of...July....., 1994
Janet Lundeen..... by[Signature].....
 (County Official) (Deputy)