

Date: 7-11-94 By: JP  
This survey consists of:  
Map: M 120-31  
Name: \_\_\_\_\_  
Corner: CS. 63/154

OREGON CORNER RESTORATION FORM

Section 16 Township 32S Range BW

County Douglas Date June 30, 1994

DOUGLAS COUNTY  
SURVEYOR

Corner Designation

B/9  
17/16

- Condition Report Only
- Not Found
- Renewed
- Unrecorded
- Surveyed In
- Referenced Out

Previous Renewals/Surveys, etc.

Douglas County Surveyor, 1968 (Powell)

Monument(s) & Accessories Found: (Condition and Source)


Found 24" D. Fir Corner Tree, now 36" stump, with old scribes "S & 3" visible. I set a 5/8" x 30" Iron Rod with Alum. Cap in center of stump & from which a:  
36" Sugar Pine BT, now a snag, no scribes visible, badly rotted, bears S 60° W (record S 65° W), 18 1/2 feet (record of 16 1/2 feet must have been to face.)  
10" Tan Oak BT, face overgrown, bears N 38° E (record N 32° E) 43 1/2 feet (Record 41 1/2 feet).

Monument Detail

Sketch

Section Corner

Bearing Object



2 1/2" Brass Cap

1 1/2" Alum. Cap

Found (Continued from above)  
Monuments ~~Set~~ (Procedures and Description)

10" D. Fir BT, face overgrown, bears N 65 1/2° W (Record N 69 1/2° W) 28 1/2 feet (record 31 1/2 feet).  
34" D. Fir BT (face overgrown), bears S 40° W (record S 36° W) 62° feet (record 64° feet).  
No B.T.'s available in SE Quadrant (Sec. 16).

New Accessories

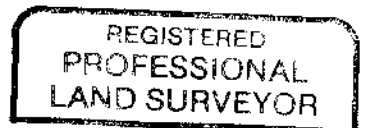
Douglas County Surveyor Brass Cap, 2 1/2" on 1" Galv. Iron Pipe, bears N 80° E, 3 1/2 feet. (I added "B.O. 1" to this.)  
Note: All B.T.'s marked by County Surveyor in 1968 were measured to Brass Cap, not center of Corner Tree.

Location & Comments


Corner is 200 Yards E'ly of end of old logging road in Section 8.

Compass Declination 20° E  
 Firm/Agency Shaner Engineering, Inc.  
 Address P.O. Box 1430  
Roseburg, Oregon 97470  
 Party Chief Bi Shaner  
 Notes " "  
 Witness Jack Wright

Surveyor's Seal



Bruce A. Shaner



Expires Dec. 31, 1994  
C.S. File No. 63/154 ⑥