

FILED JP

AUG 17 1993

OREGON CORNER RESTORATION FORM

Section 1 Township 20S Range 9W

County DOUGLAS Date 5-19-93

COUNTY SURVEYOR  
DOUGLAS COUNTY, ORE.

CORNER DESIGNATION

SOUTH 1/4 CORNER SECTION 1

- Condition Report Only
- Not Found
- Renewed
- Unrecovered
- Surveyed In
- Referred Out

Previous Renewals/Surveys, etc. ORIGINAL G.L.O. SURVEY IN 1891 BY WILLIAM  
THIEL. 1953-1954 A.L.M. SURVEY BY THOMAS TILGEMAN. 1972 SURVEY BY  
RICHARD HINTZ C.S. FILE # M44-57. 1987 SURVEY BY DON BRANCA C.S. FILE # 63/48

Monument(s) & Accessories Found: (Condition and Source)

FOUND 1953 G.L.O. BRASS CAP IN GOOD CONDITION

19" FIR SNAG BEARS N38 1/2 W, 68 - NO MARKS

24" FIR SNAG BEARS S14 1/4 W, 23 - VISIBLE SCRIBING

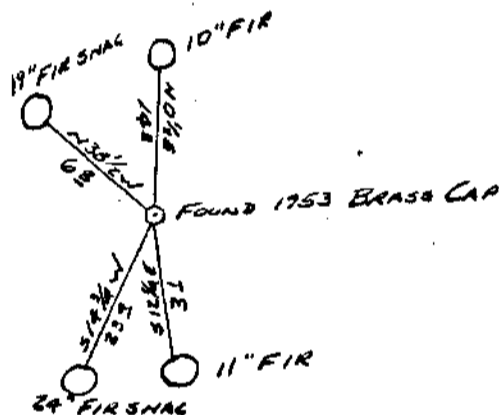
10" FIR BEARS N0 1/2 E, 14 - HEALED FACE

11" FIR BEARS S12 1/4 E, 3 - HEALED FACE

Monument Detail

Sketch

1/4 51  
512  
1953



Monument Set (Procedures and Description)

NONE

New Accessories

NONE

Location & Comments


CORNER LIES ON A  
STEEP WEST SLOPE

Compass Declination 20°


Firm  
Ward NorthWest Inc.  
P.O. Box 105  
Florence, OR 97439  
Party Chief WAYNE DONOVAN

Notes  
Witness MIKE KESSLER

Surveyor's Seal



Wayne R. Donovan



EXPIRES 12/31/93  
C.S. File No. 63/153-