

R.M. 3-79

FILED JP

OREGON CORNER RESTORATION FORM

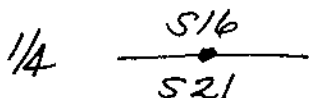
SEP 2 1993

Section 16 Township 29S Range 4W

County Douglas Date Aug. 28, '93

COUNTY SURVEYOR
DOUGLAS COUNTY, ORE.

Corner Designation



- Condition Report Only
- Not Found
- Renewed
- Unrecorded
- Surveyed In
- Referenced Out

Previous Renewals/Surveys, etc. U.S.B.L.M., 1969.

Monument(s) & Accessories Found: (Condition and Source)

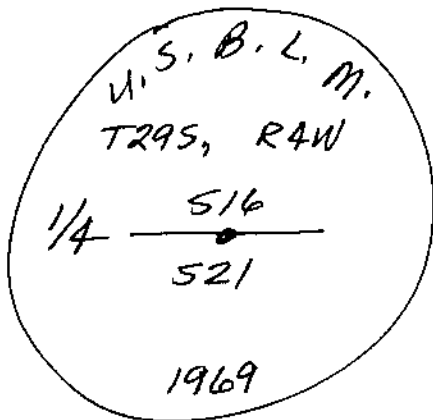
Found 3 1/4" Brass Cap on a 2 1/2" Iron Pipe, cap set flush with surface of ground in a hayfield, and from which a:

18" Oak BT, face overgrown, bears N21 1/2° E (record N19 1/2° E), 170.9 feet.

24" Oak BT, " " , bears N6° E (record N3° E) 176.9 feet.

Monument Detail

Sketch



Monument Set (Procedures and Description)

None.

New Accessories

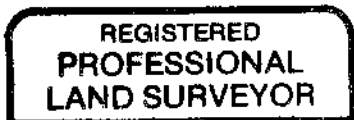
None.

Location & Comments

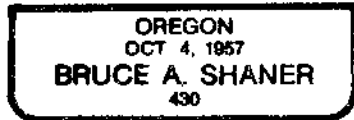
Corner falls about 80 feet east of N-S fence in pasture on bottom land.

Compass Declination 20 1/2° E
Firm/Agency Shaner Engineering, Inc.
Address P.O. Box 1430 Roseburg, OR 97470
Party Chief B. Shaner
Notes " "
Witness J. Wright

Surveyor's Seal



Bruce A. Shaner



Expires Dec 31, '94

C.S. File No. 63/153-32