

M116-64

FILED ¹⁰

OREGON CORNER RESTORATION FORM

APR 9 1993

Section 28 Township 31S Range 5W

COUNTY SURVEYOR
DOUGLAS COUNTY, ORE.

County Douglas Date April 6, '93

Corner Designation

NE Section Corner
of Section 28

- Condition Report Only
- Not Found
- Renewed
- Unrecorded
- Surveyed In
- Referenced Out

Previous Renewals/Surveys, etc.


Victor King, 1959 & Douglas County, 1966.

Monument(s) & Accessories Found: (Condition and Source)

Found Douglas County Surveyor Brass Cap, from which a:
18" D. Fir BT, face overgrown, bears N66°E, 29.0 feet.
36" D. Fir BT stump, " " , bears N32°W, 54.3 feet.
18" White Fir BT, scribes visible, bears S51°W, 19.5 feet.
36" D. Fir BT, face overgrown, bears S30°E, 9.9 feet.

Monument Detail

Sketch



2 1/2" Brass Cap set on
1" Galv. Iron Pipe

Monument Set (Procedures and Description)

None

New Accessories

None

Location & Comments

Approx. 1000 feet
North West of
Logging Road on
Ridge Above
Corner.

Compass Declination 20 1/2° E

Firm/Agency Shaner

Engineering, Inc.

Address P.O. Box 1430

Roseburg, Oregon 97470

Party Chief Shaner

Notes "

Witness J. Wright

C. Berlier

Surveyor's Seal

REGISTERED
PROFESSIONAL
LAND SURVEYOR

Bruce A Shaner

OREGON
OCT. 4, 1957
BRUCE A. SHANER
430

Expires Dec 31, 1994

M116-64

FILED ^{PA}

OREGON CORNER RESTORATION FORM

APR 9 1993

Section 28 Township 31S Range 5W

COUNTY SURVEYOR
DOUGLAS COUNTY, ORE.

County Douglas Date April 6, 1993

Corner Designation

North $\frac{1}{4}$ S

- Condition Report Only
- Not Found
- Renewed
- Unrecorded
- Surveyed In
- Referenced Out

Previous Renewals/Surveys, etc.

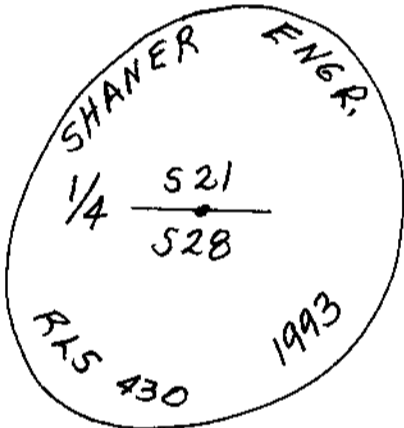
Originally set in 1882 by U.S.G.L.D. but lost or obliterated & reset today by Proportional Measurement (Survey).

Monument(s) & Accessories Found: (Condition and Source)

None.

Monument Detail

Sketch



2 1/2" Brass Cap on a 1" x 30" Galv. Iron Pipe.

Monument Set (Procedures and Description)

Set Mon. (above) 18 inches in ground & surrounded it with 30" Diameter mound of stone.

New Accessories

- 8" D. Fir BT, I scribed "1/4 S BT," bears N2°W, 47 feet.
- 10" D. Fir BT, " " " " , bears N43°E, 18² feet.
- 6" D. Fir BT, " " " " , bears S15°E, 8² feet.
- 8" D. Fir BT, " " " " , bears S43°W, 13^{1/2} feet

Location & Comments

Set Fence Post, steel on Road at 600 feet West of 1/4 S.

Compass Declination 20 1/2° E

Firm/Agency Shaner Engineering, Inc.

Address P.O. Box 1430 Roseburg, Oregon 97470

Party Chief Shaner

Notes "

Witness C. Berlier & J. Wright

Surveyor's Seal

REGISTERED PROFESSIONAL LAND SURVEYOR

Bruce A. Shaner

OREGON
OCT. 4, 1957
BRUCE A. SHANER
430

Expires Dec. 31, '94

C.S. File No. 63/149-12 ^B _C

M 116-64

FILED ^{DC}

OREGON CORNER RESTORATION FORM

APR 9 1993

Section 28 Township 315 Range 5W

COUNTY SURVEYOR
DOUGLAS COUNTY, ORE

County Douglas Date April 6, '93

Corner Designation

NW Corner Sec. 28

- Condition Report Only
- Not Found
- Renewed
- Unrecorded
- Surveyed In
- Referenced Out

Previous Renewals/Surveys, etc.

Renewal by Victor King, 1959 & Douglas County, 1966 & U.S.B.L.M. 1982. Found U.S.B.L.M. Alum. Cap, from which a:

Monument(s) & Accessories Found: (Condition and Source)

24" Madrone BT, face overgrown, bears S60°E, 18± feet.

16" Yew BT, scribes visible, bears N43½°E, 43± feet.

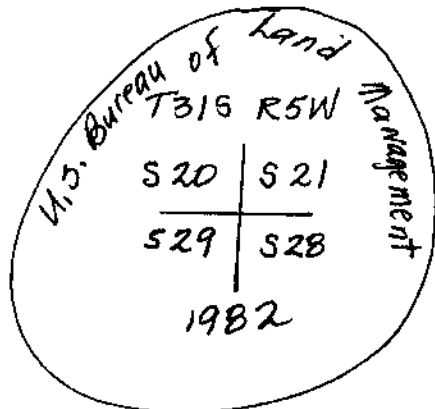
20" Yew BT, scribes visible, bears S42°W, 62± feet.

10" D. Fir BT, face overgrown, bears N28½°W, 16± feet.

1 1/4" Iron Pipe sets along Alum. Cap

Monument Detail

Sketch



3 1/2 Inch Alum. Cap on a 2 1/2" Alum. Pipe

Monument Set (Procedures and Description)

None

New Accessories

None

Location & Comments

Approx. 660 feet North of Road.

Surveyor's Seal

Compass Declination 20 1/2° E

Firm/Agency Shaner Engineering, Inc.

Address P.O. Box 1430 Roseburg, Oregon 97470

Party Chief Shaner

Notes "

Witness C. Berlier & J. Wright

REGISTERED PROFESSIONAL LAND SURVEYOR

Bruce A. Shaner

OREGON OCT. 4, 1957 BRUCE A. SHANER 430

Expires Dec. 31, '94
C.S. File No. 63/149-12