

M 116-60

FILED JC

OREGON CORNER RESTORATION FORM

MAR 29 1993

Section 30 Township 20S Range 8W

County Douglas Date 03-08-93

COUNTY SURVEYOR
DOUGLAS COUNTY OREGON

CORNER DESIGNATION

West 1/4 Corner
Section 30 Only

- Condition Report Only
- Not Found
- Renewed
- Unrecorded
- Surveyed In
- Referenced Out

Previous Renewals/Surveys, etc. Original G.L.O. Survey by William P. Wright in 1883-1884. Dependent Resurvey by Thomas Tillman in 1950 and a Dependent Resurvey by Thomas Tillman and Joseph Gawron in 1953-1954.

Monument(s) & Accessories Found: (Condition and Source)

Found 1950 G.L.O. Brass Cap set firmly in the ground and marked "W.C. S 1/4 S 30". True corner bears N1° 27' E, 7.26 feet. At true corner point I find a 14" rotted fir stub, No marks visible.

Set, 8" Fir, N76°E, 5.4' (Scribed "W.C. 1/4 S B.T.")

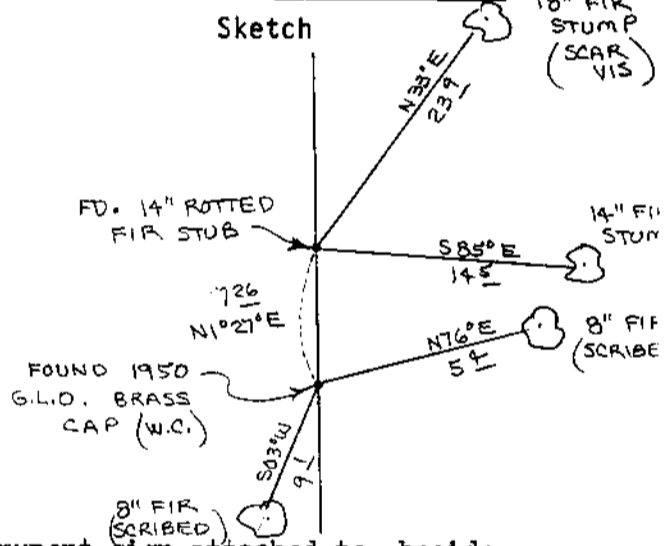
8" Fir, S03°W, 9.1' (Scribed "W.C. 1/4 S B.T.")

Also found 2 bearing trees for true 1/4 corner;

14" Fir Stump, S85°E, 14.5' (No Marks), 1883 BT. Rec. S85 1/2°E, 13.9'

18" Fir Stump, N33°E, 23.9' (Scar Vis), 1950 BT. Rec. N33°E, 25.7'

Monument Detail



Monument Set (Procedures and Description)

Set 72" aluminum post, with land survey monument sign attached to, beside brass cap. Painted all bearing trees red.

New Accessories

Location & Comments

Surveyor's Seal

Compass Declination 20 1/2
 Firm/Agency Roberts Surveying Inc.
 Address 29 West 29th St. Eugene, Oregon 97405
 Party Chief Ted Baker
 Notes _____
 Witness Stuart Duce

REGISTERED PROFESSIONAL LAND SURVEYOR

L. D. Roberts
OREGON
AUGUST 22 1975
L. D. ROBERTS
1039

EXPIRES 12/31/94

J.S. File No. 63/149-11A

T20- R2 111 X-1.5
T22- R2 REN. NO. 68

M 116-60

FILED ^{JC}

OREGON CORNER RESTORATION FORM

MAR 29 1993

Section 30 Township 20S Range 8W

County Douglas Date 03-10-93

COUNTY SURVEYOR
DOUGLAS COUNTY, ORE.

CORNER DESIGNATION

North 1/4 Corner
Section 30

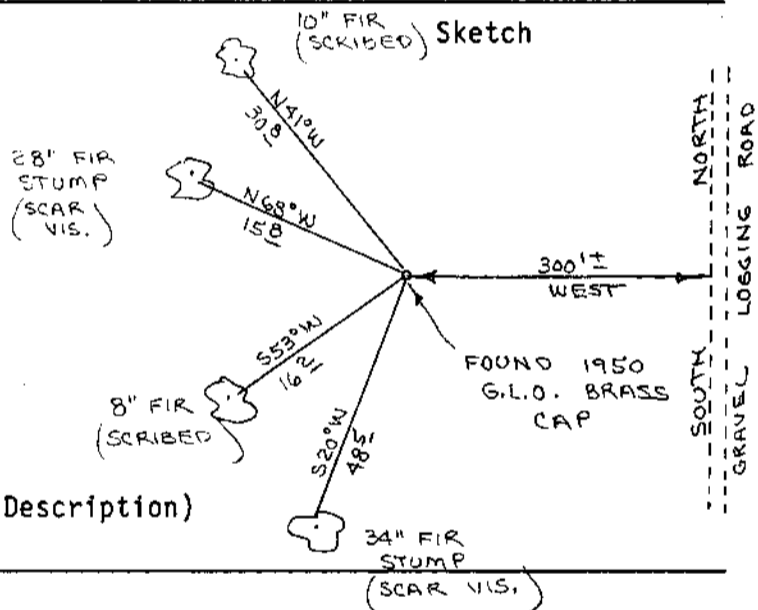
- Condition Report Only
- Not Found
- Renewed
- Unrecorded
- Surveyed In
- Referenced Out

Previous Renewals/Surveys, etc. Original G.L.O. Survey by William P. Wright in 1883-1884. Dependent Resurvey by Thomas Tillman in 1950 and a Dependent Resurvey by Thomas Tillman and Joseph Gawron in 1953-1954.

Monument(s) & Accessories Found: (Condition and Source)

Found 1950 G.L.O. Brass Cap set firmly in the ground.
28" Fir Stump, N68W, 15.8' (Scar Vis.), 1950 BT. Record N68°3/4W, 15.8'
34" Fir Stump, S20W, 48.5' (Scar Vis.), 1954 BT. Record S19°3/4W, 48.5'

Monument Detail



Monument Set (Procedures and Description)

New Accessories

8" Fir, S53W, 16.2' (Scribed/Painted Red)
10" Fir, N41W, 30.8' (Scribed/Painted Red)
Set 72" aluminum post, with land survey sign attached to, beside brass cap.

Location & Comments

Corner lies on West slope about 300' West of gravel logging road
Compass Declination 20 1/2
Firm/Agency Roberts Surveying Inc.
Address 29 West 29th St. Eugene, Oregon 97405
Party Chief Ted Baker
Notes
Witness Stuart Duce

Surveyor's Seal



EXPIRES 12/31/94

C.S. File No. 63/149-11B

REV. # 27

OREGON CORNER RESTORATION FORM

MAR 29 1993

Section 30 Township 20S Range 8W

COUNTY SURVEYOR
DOUGLAS COUNTY, ORE.

County Douglas Date 03-09-93

CORNER DESIGNATION

N.W. Corner
Section 30

- Condition Report Only
- Not Found
- Renewed
- Unrecorded
- Surveyed In
- Referenced Out

Previous Renewals/Surveys, etc. Original G.L.O. Survey by William P.

Wright in 1883-1884. Dependent Resurvey by Thomas Tillman in 1950 and a

Dependent Resurvey by Thomas Tillman and Joseph Gawron in 1953-1954.

Monument(s) & Accessories Found: (Condition and Source)

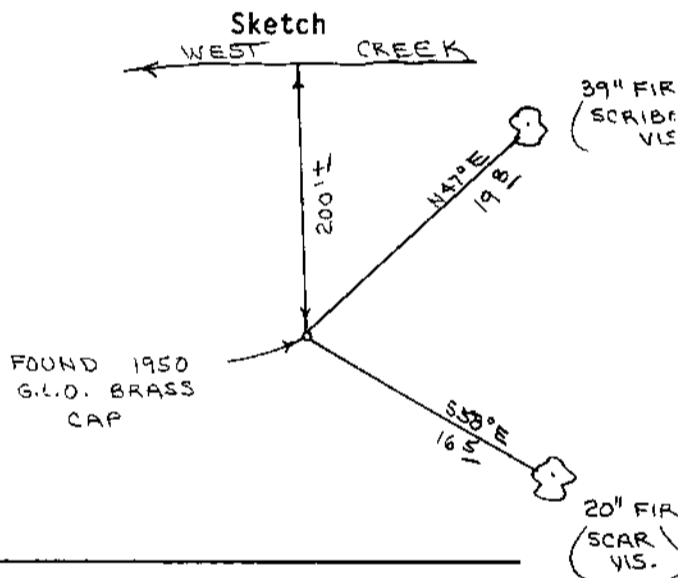
Found 1950 G.L.O. Brass Cap set firmly in the ground.

20" Fir, S58E, 16.5' (Scar Vis.) , 1950 BT. Record S58E , 16.5'

39" Fir, N47E, 19.8' (Scribe Vis.), 1950 BT. Record N47E, 19.8'

Set 72" aluminum post, with land monument survey sign attached to, beside
brass cap. Painted all bearing trees red.

Monument Detail



Monument Set (Procedures and Description)

New Accessories

Location & Comments

Corner lies on West slope Compass Declination 20 1/2

about 200' South of creek. Firm/Agency Roberts

Creek flows West Surveying, Inc.

Address 29 West 29th St.

Eugene, Oregon 97405

Party Chief Ted Baker

Notes _____

Witness Stuart Duce.

Surveyor's Seal

REGISTERED
PROFESSIONAL
LAND SURVEYOR

L. D. Roberts
OREGON
AUGUST 22, 1975
L. D. ROBERTS
1039

EXPIRES 12/31/94

C.S. File No. 63/149-110

X
20 15 REN. # 28
20-29 REN. # 70

M 116-60

FILED JC

OREGON CORNER RESTORATION FORM

MAR 29 1993

Section 25 Township 20S Range 9W

County Douglas Date 03-08-93

COUNTY SURVEYOR
DOUGLAS COUNTY, ORE.

CORNER DESIGNATION

East 1/4 Corner
Section 25 Only

- Condition Report Only
- Not Found
- Renewed
- Unrecorded
- Surveyed In
- Referenced Out

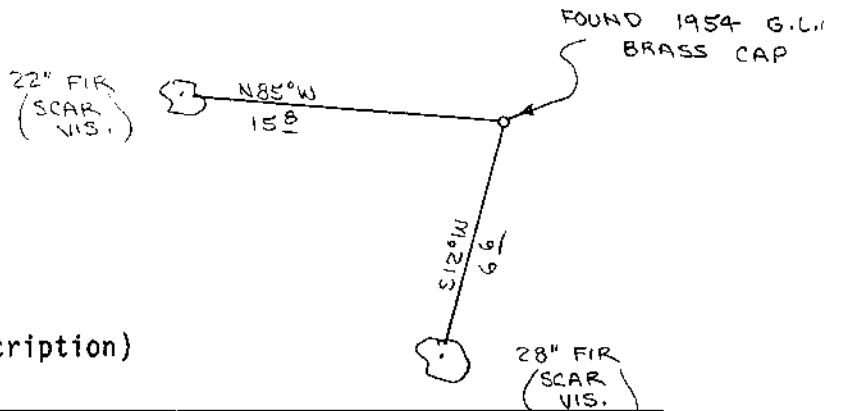
Previous Renewals/Surveys, etc. Original G.L.O. Survey by William P. Wright in 1883-1884. Dependent Resurvey by Thomas Tillman in 1950 and a Dependent Resurvey by Thomas Tillman and Joseph Gawron in 1953-1954.

Monument(s) & Accessories Found: (Condition and Source)

Found 1954 G.L.O. Brass Cap set firmly in the ground.
22" Fir, N85W, 15.8' (Scar Vis.), 1954 BT. Record N85 3/4W, 15.8'
28" Fir, S12W, 6.6' (Scar Vis.), 1954 BT. Record S12W, 6.6'
Set 72" aluminum post, with land monument survey sign attached to, beside brass cap. Painted all bearing trees red.

Monument Detail

Sketch



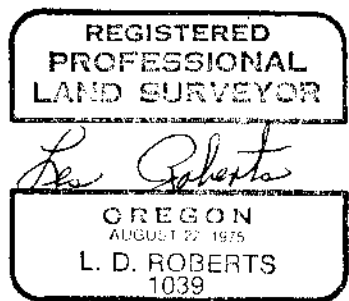
Monument Set (Procedures and Description)

New Accessories

Location & Comments

Corner lies on West slope about 50' South of the N.W. corner of Section 30. Compass Declination 20 1/2
Firm/Agency Roberts Surveying Inc.
Address 29 West 29th St. Eugene, Oregon 97405
Party Chief Ted Baker
Notes
Witness Stuart Duce

Surveyor's Seal



EXPIRES 12/31/94

C.S. File No. 63/149-11D

X
T2025 MON. # 26
T2025 PEN. # 69