

FILED  $\gamma$

OREGON CORNER RESTORATION FORM

FEB 26 1993

Section  $\frac{10}{15}$  Township 265 Range 3W

COUNTY SURVEYOR  
DOUGLAS COUNTY, ORE.

County Douglas Date Feb. 23, 1993

Corner Designation

$\frac{1}{4}$ S  $\frac{S10}{S15}$

- Condition Report Only
- Not Found
- Renewed
- Unrecorded
- Surveyed In
- Referenced Out

Previous Renewals/Surveys, etc.

Set by U.S.B.L.M. in 1962.

Monument(s) & Accessories Found: (Condition and Source)

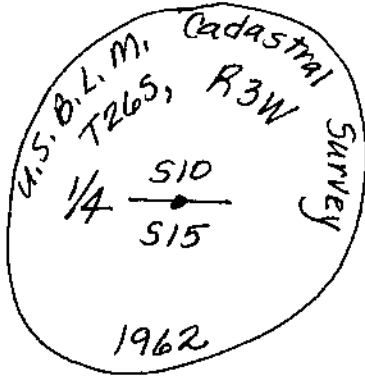
Found 3 1/4" Brass Cap on a 2 1/2" Iron Pipe, U.S.B.L.M., from which a:

28" D. Fir BT, face overgrown, bears N64°W (Record N67°W), 15  $\frac{1}{2}$  feet.

16" D. Fir BT, face overgrown, bears S55°W (Record S10°W), 17  $\frac{1}{2}$  feet.

Monument Detail

Sketch



Monument Set (Procedures and Description)

None.

New Accessories

8" D. Fir BT, I scribed "1/4 S10 BT" bears N22°E, 6  $\frac{1}{2}$  feet.

10" D. Fir BT, I scribed "1/4 S15 BT" bears S56°E, 22  $\frac{1}{2}$  feet.

Location & Comments

Surveyor's Seal

Compass Declination 20°E  
 Firm/Agency Shaner Eng-ineering, Inc.  
 Address P.O. Box 1430  
Roseburg, Oregon 97470  
 Party Chief B. Shaner  
 Notes " "  
 Witness Jack Wright  
Clement Berlier

REGISTERED  
PROFESSIONAL  
LAND SURVEYOR

Bruce A Shaner

OREGON  
OCT. 4, 1957  
BRUCE A. SHANER  
430

OREGON CORNER RESTORATION FORM

FEB 26 1993

Section 10/15 Township 26S Range 3W

COUNTY SURVEYOR  
DOUGLAS COUNTY, ORE.

County Douglas Date Feb. 23, 1993

Corner Designation

E 1/16 S10/S15

- Condition Report Only
- Not Found
- Renewed
- Unrecorded
- Surveyed In
- Referenced Out

Previous Renewals/Surveys, etc.

Set by U.S.B.L.M. in 1963.


Monument(s) & Accessories Found: (Condition and Source)

Found 3" U.S.B.L.M. Brass Cap on 2 1/2" Iron Pipe, from which a:  
8" D. Fir BT, face overgrown, bears N 5 1/2° E, 112 feet.  
14" D. Fir BT, " " , bears S 82° W, 40 feet.

3/4" Iron Pipe bears N 5 1/2° W, 30 feet.

Monument Detail

Sketch



Monument Set (Procedures and Description)

None.

New Accessories

5/8" x 32" Iron Rod w/ Alum. Cap marked "Shaner Engr.  
RLS 430" bears S 82 1/2° E, 338 feet in old fence corner.

Location & Comments

None.

Compass Declination 20° E

Firm/Agency Shaner

Engineering, Inc.

Address P.O. Box 1430


Roseburg, Oregon 97470

Party Chief B. Shaner

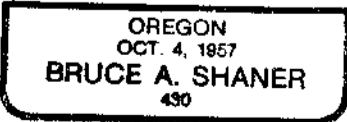
Notes "

Witness Jack Wright  
Clan. Berlier

Surveyor's Seal



Bruce A. Shaner



FILED *X*

OREGON CORNER RESTORATION FORM

FEB 26 1993

Section 10 Township 265 Range 3W

COUNTY SURVEYOR  
DOUGLAS COUNTY, ORE.

County Douglas Date Feb. 23, 1993

Corner Designation

*SE 1/16*

- Condition Report Only
- Not Found
- Renewed
- Unrecorded
- Surveyed In
- Referenced Out

Previous Renewals/Surveys, etc.

*Corner was set by Baughman in 1977; see Map File M65-43.*

Monument(s) & Accessories Found: (Condition and Source)

*Found 5/8" Iron Rod set by Baughman from which a Low Stump of 12" D Fir BT bears N6°W, 7 2/3 feet. (I set a spike in stump.)*

*Low Stump of 14" W. Fir BT bears N80°E, 6 2/3 feet. (I set a spike in stump.)*

Monument Detail

Sketch

*5/8" Iron Rod set in ground,*

Monument Set (Procedures and Description)

*None.*

New Accessories

*10" D. Fir BT, I scribed "SE 1/16 BT" bears N74°E, 32 2/3 feet.*

*6" D. Fir BT, I scribed "SE 1/16 BT" bears <sup>due</sup> South, 55 1/2 feet.*

Location & Comments

Surveyor's Seal

*Near Fence Corner.* Compass Declination 20°E  
 Firm/Agency Shaner Engineering, Inc.  
 Address P.O. Box 1430 Roseburg, Oregon 97470  
 Party Chief Shaner  
 Notes "  
 Witness Jack Wright & Clement Berlier

REGISTERED  
PROFESSIONAL  
LAND SURVEYOR

*Bruce A Shaner*

OREGON  
OCT. 4, 1957  
BRUCE A. SHANER  
430