

M 116-43

FILED *JP*

OREGON CORNER RESTORATION FORM

Section 2 Township 21S Range 6W

FEB 10 1993

County Douglas Date 12-28-92

COUNTY SURVEYOR
DOUGLAS COUNTY, ORE.

CORNER DESIGNATION

N.W. Corner
Section 2

- Condition Report Only
- Not Found
- Renewed
- Unrecorded
- Surveyed In
- Referenced Out

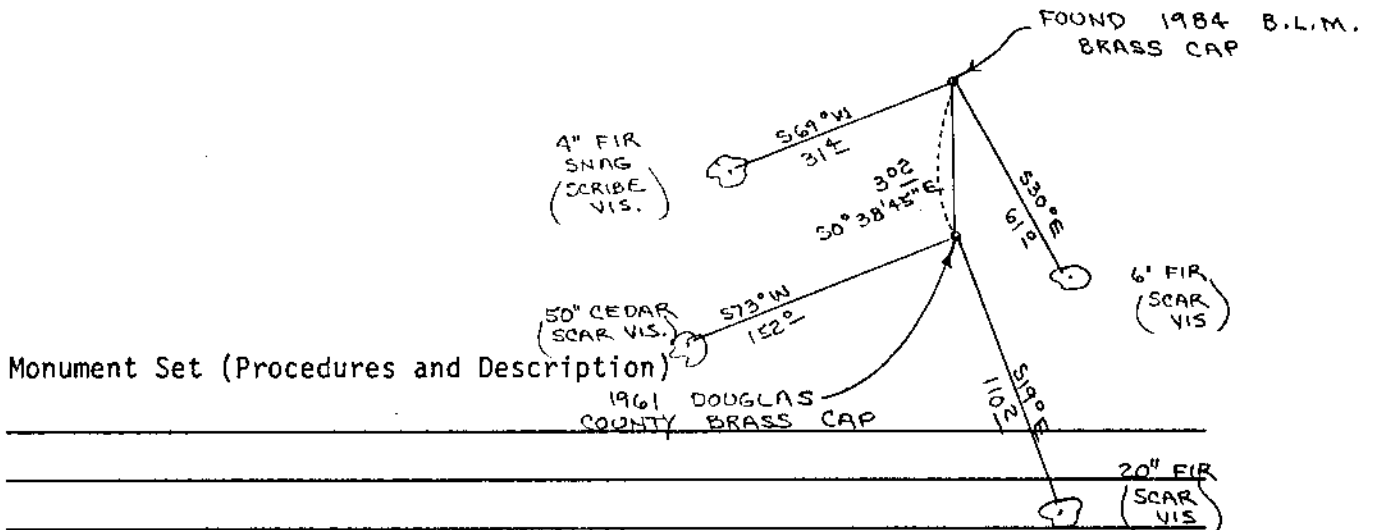
Previous Renewals/Surveys, etc. 1884 G.L.O. Survey by William Wright.
1961 Douglas County Renewal by Milo Godfrey, see C.S. #49/143 and a
1984 B.L.M. Survey by Wayne L. Rogers.

Monument(s) & Accessories Found: (Condition and Source)

Found 1984 B.L.M. Iron Pipe and Brass Cap set firmly in the ground.
4" Fir Snag, S69W, 31.4' (Scribe Vis.), 1984 BT. Record S70 1/2 W, 31.0'
6" Fir, S30E, 61.0' (Scar Vis.), 1984 BT. Record S31 1/2 E, 61.4'
A 1961 Douglas County Iron Pipe and Brass Cap bears S0°38'45"E, 3.02'.
20" Fir, S19E, 110.2' (Scar Vis.), 1961 BT. Record S20 1/2 E, 109.7'
50" Cedar, S73W, 152.0' (Scar Vis.), 1961 BT. Record S72 1/2 W, 152.7'

Monument Detail

Sketch



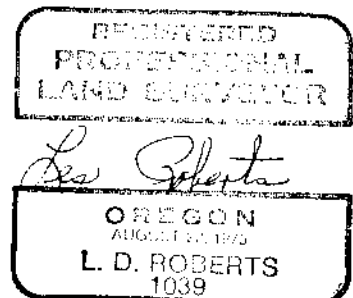
Monument Set (Procedures and Description)

New Accessories

Location & Comments

Compass Declination 20 1/2
 Firm/Agency Roberts
Surveying, Inc.
 Address 29 West 29th
Street, Eugene, Oregon
 Party Chief Stuart Duce
 Notes _____
 Witness Rick Jones

Surveyor's Seal



OREGON CORNER RESTORATION FORM

FEB 10 1993

Section 35 Township 20S Range 6W

County Douglas Date 12-21-92

COUNTY SURVEYOR
DOUGLAS COUNTY, ORE.

CORNER DESIGNATION

S.E. Corner
Section 35.

- Condition Report Only
- Not Found
- Renewed
- Unrecorded
- Surveyed In
- Referenced Out

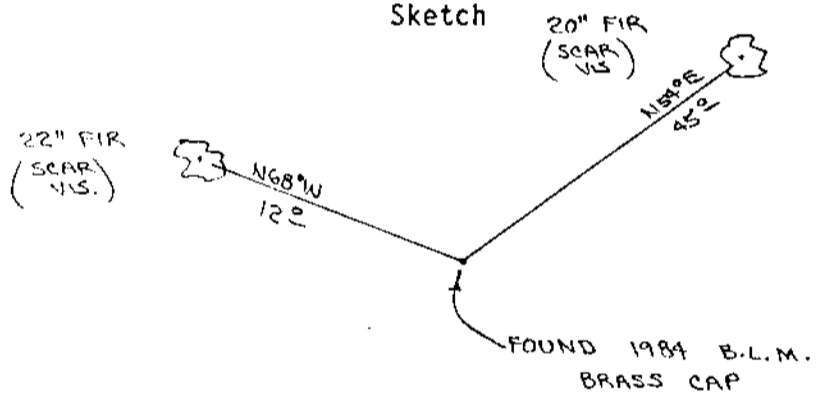
Previous Renewals/Surveys, etc. 1884 G.L.O. Survey by William Wright.
1984 B.L.M. Survey by Wayne L. Rogers.

Monument(s) & Accessories Found: (Condition and Source)

Found 1984 B.L.M. Iron Pipe and Brass Cap set firmly in the ground.
20" Fir, N54E, 45.0' (Scar Vis.), 1958 BT. Record N54E, 45.5'
22" Fir, N68W, 12.0' (Scar Vis.), 1958 BT. Record N68½W, 12.0'
Did not find Wilford Haines 1" x 1" x 36" "T" iron or did not find 1958
Douglas County Brass Cap.

Monument Detail

Sketch




Monument Set (Procedures and Description)

New Accessories

Location & Comments

Compass Declination 20½
Firm/Agency Roberts
Surveying, Inc.
Address 29 West 29th St.
Eugene, Oregon 97405
Party Chief Ted Baker
Notes _____
Witness Stuart Duce

Surveyor's Seal



FILED *JP*

OREGON CORNER RESTORATION FORM

FEB 10 1993

Section 35 Township 20S Range 6W

COUNTY SURVEYOR
DOUGLAS COUNTY, ORE.

County Douglas Date 12-18-92

CORNER DESIGNATION

South 1/4 Corner
Section 35 Only

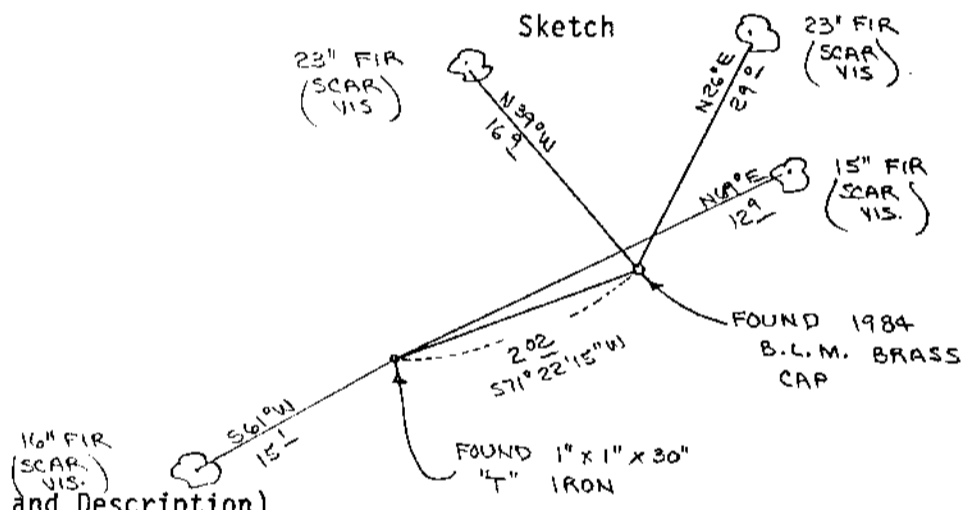
- Condition Report Only
- Not Found
- Renewed
- Unrecorded
- Surveyed In
- Referenced Out

Previous Renewals/Surveys, etc. 1884 G.L.O. Survey by William Wright.
1984 B.L.M. Survey by Wayne L. Rogers

Monument(s) & Accessories Found: (Condition and Source)

Found 1984 B.L.M. Iron Pipe and Brass Cap set firmly in the ground.
23" Fir, N26E, 29.0' (Scar Vis.), 1984 BT. Record N28E, 29.7'
23" Fir, N39W, 16.9' (Scar Vis.), 1984 BT. Record N35 1/2 W, 16.5'
Wilford Haines 1" x 1" x 36" "T" iron bears S71° 22' 15" W, 2.02'
Found: 15" Fir, N69E, 12.9' (Scar Vis.), Haines BT.
16" Fir, S61W, 15.1' (Scar Vis.), Haines BT.

Monument Detail




Monument Set (Procedures and Description)

New Accessories

Location & Comments

Compass Declination 20 1/2
 Firm/Agency Roberts
Surveying, Inc.
 Address 29 West 29th St.
Eugene, Oregon 97405
 Party Chief Tod Baker
 Notes _____
 Witness Stuart Duce.

Surveyor's Seal



OREGON CORNER RESTORATION FORM

FEB 10 1993

Section 2 Township 21S Range 6W

COUNTY SURVEYOR
DOUGLAS COUNTY, ORE.

County Douglas Date 12-21-92

CORNER DESIGNATION

N.E. Corner
Section 2

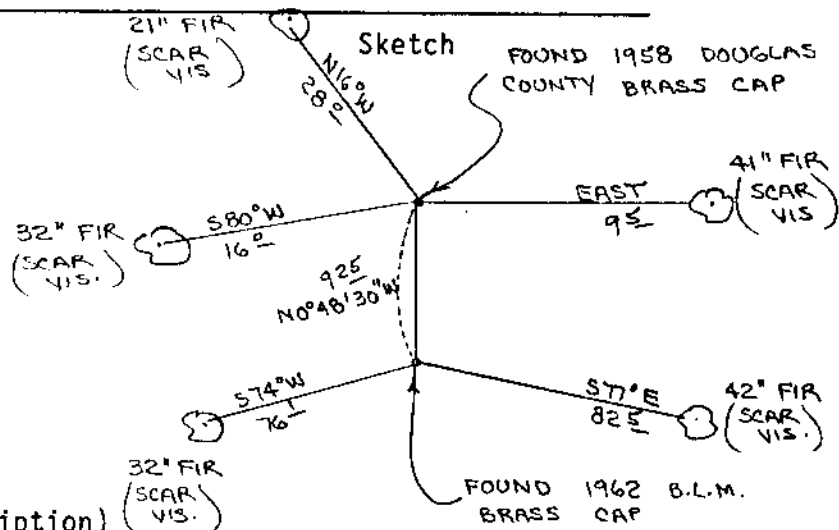
- Condition Report Only
- Not Found
- Renewed
- Unrecorded
- Surveyed In
- Referenced Out

Previous Renewals/Surveys, etc. 1884 G.L.O. Survey by William Wright.
1958 Douglas County Renewal by James Byron, see C.S. File #49/89. 1961-1962
B.L.M. Survey by Norman J. McDonald. 1984 B.L.M. Survey by Wayne L. Rogers.

Monument(s) & Accessories Found: (Condition and Source)

Found 1962 B.L.M. Iron Pipe and Brass Cap set firmly in the ground.
32" Fir, S74W, 76.1' (Scar Vis.), 1962 BT. Record S74W, 75.9'
42" Fir, S77E, 82.5' (Scar Vis.), 1962 BT. Record S77E, 82.5'
1958 Douglas County Brass Cap bears N0°48'30"W, 9.25'
Found: 32" Fir, S80W, 16.0' (Scar Vis.), 1958 BT. Record S80W, 15.8'
21" Fir, N16W, 28.0' (Scar Vis.), 1958 BT. Record N16½W, 27.9'
41" Fir, East, 9.5' (Scar Vis.), 1958 BT. Record East, 9.0'

Monument Detail




Monument Set (Procedures and Description)

New Accessories

Location & Comments

Compass Declination 20½
 Firm/Agency Roberts
Surveying, Inc.
 Address 29 West 29th St.
Eugene, Oregon 97405
 Party Chief Ted Baker
 Notes _____
 Witness Stuart Duce

Surveyor's Seal



FILED JP

OREGON CORNER RESTORATION FORM

Section 2 Township 21S Range 6W

FEB 10 1993

County Douglas Date 12-18-92

COUNTY SURVEYOR
DOUGLAS COUNTY, ORE.

CORNER DESIGNATION

North 1/16 Corner
Section 2

- Condition Report Only
- Not Found
- Renewed
- Unrecorded
- Surveyed In
- Referenced Out

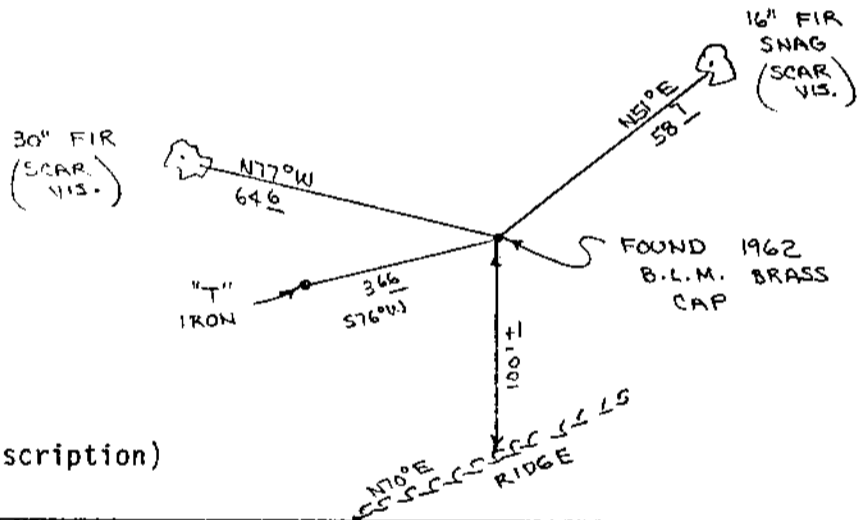
Previous Renewals/Surveys, etc. 1884 G.L.O. Survey by William Wright.
A 1961-1962 B.L.M. Survey by Norman J. McDonald.

Monument(s) & Accessories Found: (Condition and Source)

Found 1962 B.L.M. Iron Pipe and Brass Cap set firmly in the ground.
16" Fir Snag, N51E, 57.8' (Scar Vis.), 1962 BT. Record N50 1/2 E, 57.4'
30" Fir, N77W, 64.6' (Scar Vis.), 1962 BT. Record N79W, 62.7'
Wilford Haines 1" x 1" x 36" "T" Iron bears S76°00'W, 3.66'

Monument Detail

Sketch



Monument Set (Procedures and Description)


New Accessories

Location & Comments

Corner lies on gentle North Compass Declination $20\frac{1}{2}$
slope about 100' North of Firm/Agency Roberts
ridge. Ridge bears N70E Surveying, Inc.
and S70W. Address 29 West 29th St.

Surveyor's Seal

Eugene, Oregon 97405
Party Chief Les Roberts
Notes _____
Witness Stuart Duce



OREGON CORNER RESTORATION FORM

FEB 10 1993

Section 2 Township 21S Range 6W

COUNTY SURVEYOR
DOUGLAS COUNTY, ORE.

County Douglas Date 12-17-92

CORNER DESIGNATION

East 1/4 Corner
Section 2.

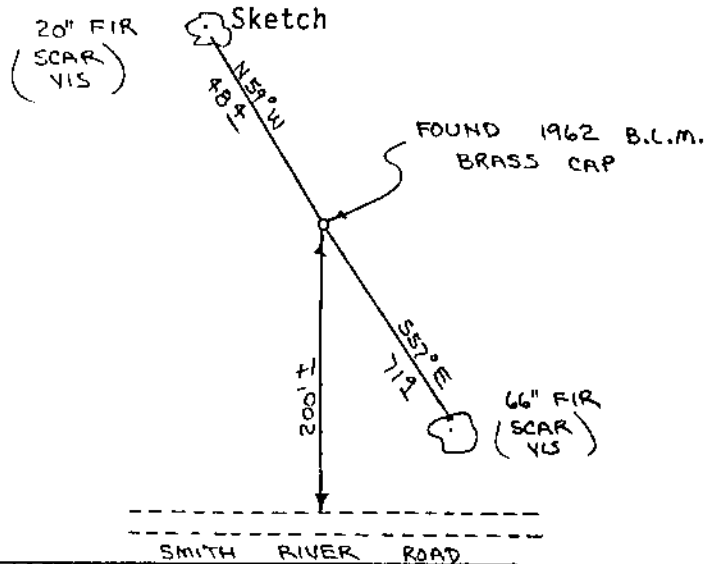
- Condition Report Only
- Not Found
- Renewed
- Unrecorded
- Surveyed In
- Referenced Out

Previous Renewals/Surveys, etc. 1884 G.L.O. Survey by William Wright.
A 1961-1962 B.L.M. Survey by Norman J. McDonald.

Monument(s) & Accessories Found: (Condition and Source)

Found 1962 B.L.M. Iron Pipe and Brass Cap set firmly in the ground.
20" Fir, N59W, 48.4' (Scar Vis.), 1962 BT. Record N60W, 48.8'
66" Fir, S57E, 71.9' (Scar Vis.), 1962 BT. Record S57E, 73.9'

Monument Detail



Monument Set (Procedures and Description)

New Accessories

Location & Comments

Corner lies on flat ground about 200' North of Smith River Access Road.

Compass Declination 20 1/2

Firm/Agency Roberts Surveying Inc.

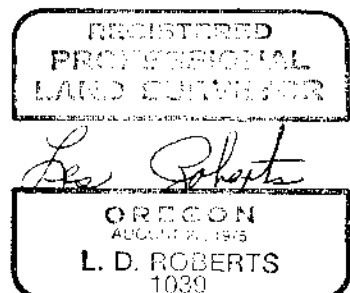
Address 29 West 29th St. Eugene, Oregon 97405

Party Chief Les Roberts

Notes _____

Witness Stuart Duce

Surveyor's Seal



OREGON CORNER RESTORATION FORM

FEB 10 1993

Section 2 Township 21S Range 6W

County Douglas Date 12-16-92

COUNTY SURVEYOR
DOUGLAS COUNTY, ORE.

CORNER DESIGNATION

S.E. Corner
Section 2

- Condition Report Only
- Not Found
- Renewed
- Unrecorded
- Surveyed In
- Referenced Out

Previous Renewals/Surveys, etc. 1884 G.L.O. Survey by William Wright.

1961 Douglas County Renewal by Milo Godfrey, see C.S. File #49/143. A

1961-1962 B.L.M. Survey by Norman J. McDonald.

Monument(s) & Accessories Found: (Condition and Source)

Found 1961 Douglas County Iron Pipe and Brass Cap set firmly in the ground.

24" Fir Stump, S11E, 18.4' (Scribe Vis.), 1884 BT. Rec. S11E, 18.5'

8" Dead Madrone, N17E, 22.7' (Scribe Vis.), 1961 BT. Rec. N17E, 23.1'

15" Fir, S67W, 32.9' (Scar Vis.), 1961 BT. Rec. S67W, 33.5'

16" Fir, N56W, 20.0' (Scar Vis.), 1961 BT. Rec. N56W, 20.2'

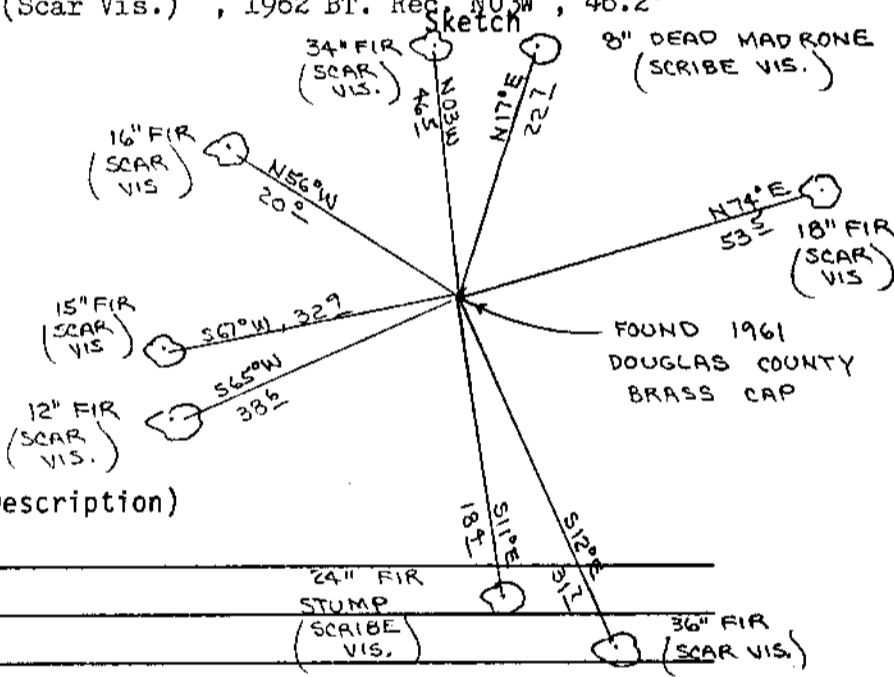
36" Fir, S12E, 31.7' (Scar Vis.), 1961 BT. Rec. S13 1/2 E, 33.0'

12" Fir, S65W, 38.6' (Scar Vis.), 1962 BT. Rec. S65W, 38.9'

18" Fir, N74E, 53.5' (Scar Vis.), 1962 BT. Rec. N75E, 56.8'

34" Fir, N03W, 46.5' (Scar Vis.), 1962 BT. Rec. N03W, 46.2'

Monument Detail



Monument Set (Procedures and Description)

New Accessories

Location & Comments

Corner lies on South slope about 350' North of draw. Compass Declination 20 1/2

Draw bears S25W and N25E. Firm/Agency Roberts

Surveying Inc.

Corner also lies about 70' South of dirt out road. Address 29 West 29th St.


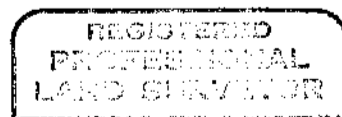
Madone, Oregon 97405

Party Chief Les Roberts

Notes _____

Witness Stuart Duce

Surveyor's Seal



OREGON CORNER RESTORATION FORM

FEB 10 1993

Section 2 Township 21S Range 6W

County Douglas Date 12-24-92

COUNTY SURVEYOR
DOUGLAS COUNTY, ORE.

CORNER DESIGNATION

West 1/4 Corner
Section 2

- Condition Report Only
- Not Found
- Renewed
- Unrecorded
- Surveyed In
- Referenced Out

Previous Renewals/Surveys, etc. 1884 G.L.O. Survey by William Wright.

1961 Douglas County Renewal by Milo Godfrey, see C.S. File #49/143. 1975

Douglas County Renewal by L.E. Monrean, see C.S. File #57/36. A 1984 B.L.M. Survey by Wayne L. Rogers.

Monument(s) & Accessories Found: (Condition and Source)

Found 1961 Douglas County Brass Cap and Iron Pipe set firmly in the ground.

33" Fir Stump, S66W, 10.0' (Scar Vis.), 1884 BT. Record S67W, 9.2'

39" Fir Stump, S48E, 11.0' (No Marks), 1884 BT. Record S55E, 10.6'

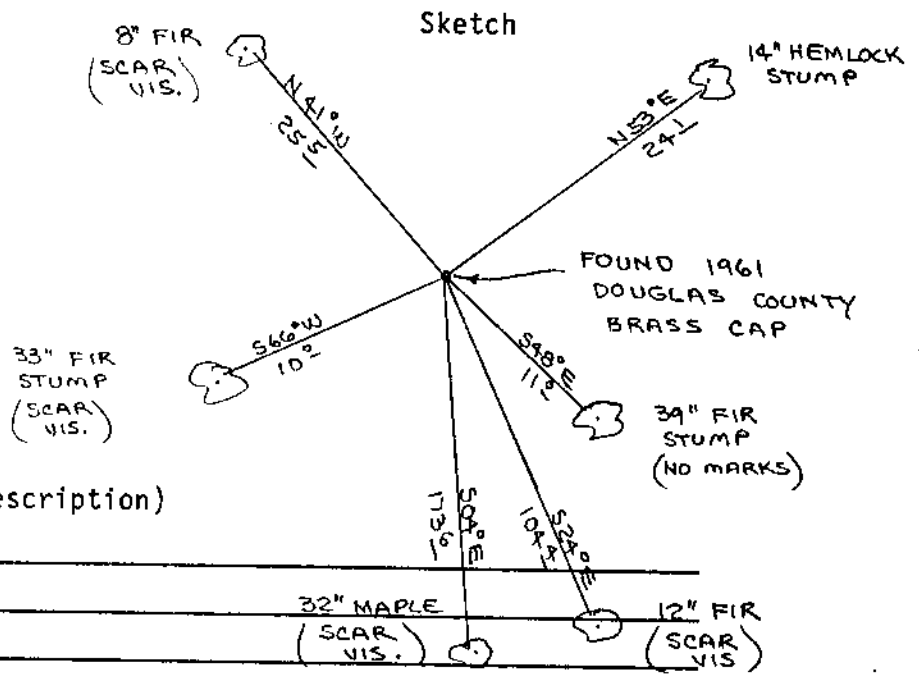
14" Hem. Stump, N53E, 24.1' (Scar Vis.), 1961 BT. Record N52 1/2 E, 24.7'

32" Maple, S04E, 173.6' (Scar Vis.), 1975 BT. Record S03 1/2 E, 173.5'

8" Fir, N41W, 25.5' (Scar Vis.), 1984 BT. Record S41 1/2 W, 25.7'

12" Fir, S24E, 104.4' (Scar Vis.), No Record

Monument Detail



Monument Set (Procedures and Description)

New Accessories

Location & Comments

Corner lies along East side of 15-20 years old clear cut unit.

Compass Declination 20 1/2

Firm/Agency Roberts Surveying Inc.

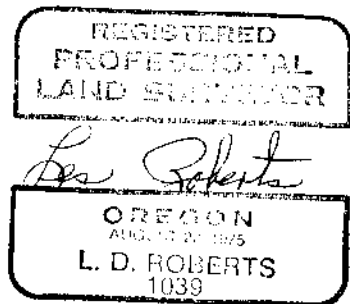
Address 29 West 29th Street, Eugene, Oregon.

Party Chief Stuart Duce

Notes _____

Witness Rick Jones

Surveyor's Seal



OREGON CORNER RESTORATION FORM

FEB 10 1993

Section 2 Township 21S Range 6W

COUNTY SURVEYOR
DOUGLAS COUNTY, ORE.

County Douglas Date 12-31-92

CORNER DESIGNATION

S.W. Section Corner
Section 2

- Condition Report Only
- Not Found
- Renewed
- Unrecorded
- Surveyed In
- Referenced Out

Previous Renewals/Surveys, etc. 1884 G.L.O. Survey by William Wright.

1961 Douglas County Renewal by Wilford Haines, see C.S. File #51/222.

A 1984 B.L.M. Survey by Wayne L. Rodgers,

Monument(s) & Accessories Found: (Condition and Source)

Found 1985 B.L.M. Iron Pipe and Brass Cap set firmly in the ground.

(Did not find Wilford Haines 1" x 1" x 36" "T" iron.)

9" Fir , N40E, 13.8' (Scar Vis.) , 1985 BT. Record N40E , 14.2'

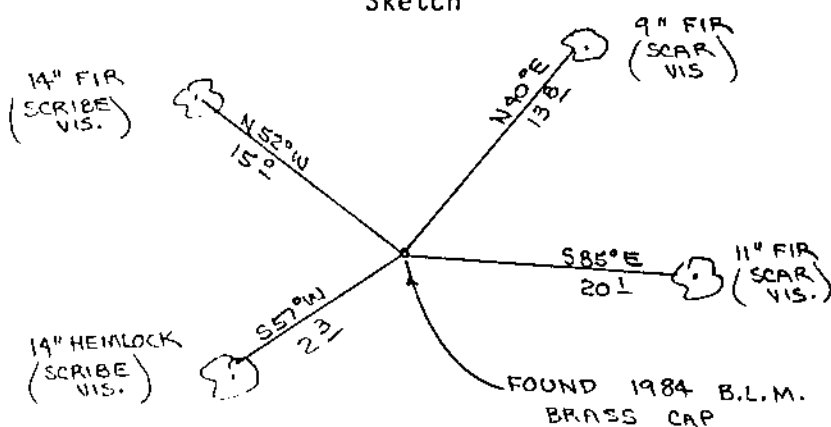
11" Fir , S85E, 20.1' (Scar Vis.) , 1985 BT. Record S85E , 20.1'

14" Fir , N52W, 15.0' (Scribe Vis.) , 1985 BT. Record N52W , 15.2'

14" Hemlock, S57W, 2.3' (Scribe Vis.) , 1985 BT. Record S56 1/2 W, 2.6'

Monument Detail

Sketch



Monument Set (Procedures and Description)

New Accessories

Location & Comments

Compass Declination 20 1/2

Firm/Agency Roberts

Surveying, Inc.

Address 29 West 29th St.


Eugene, Oregon 97405

Party Chief Stuart Duce

Notes _____

Witness Mike Jones

Surveyor's Seal



OREGON CORNER RESTORATION FORM

FEB 10 1993

Section 2 Township 21S Range 6W

COUNTY SURVEYOR
DOUGLAS COUNTY, ORE.

County Douglas Date 12-31-92

CORNER DESIGNATION

South 1/4 Corner
Section 2

- Condition Report Only
- Not Found
- Renewed
- Unrecorded
- Surveyed In
- Referenced Out

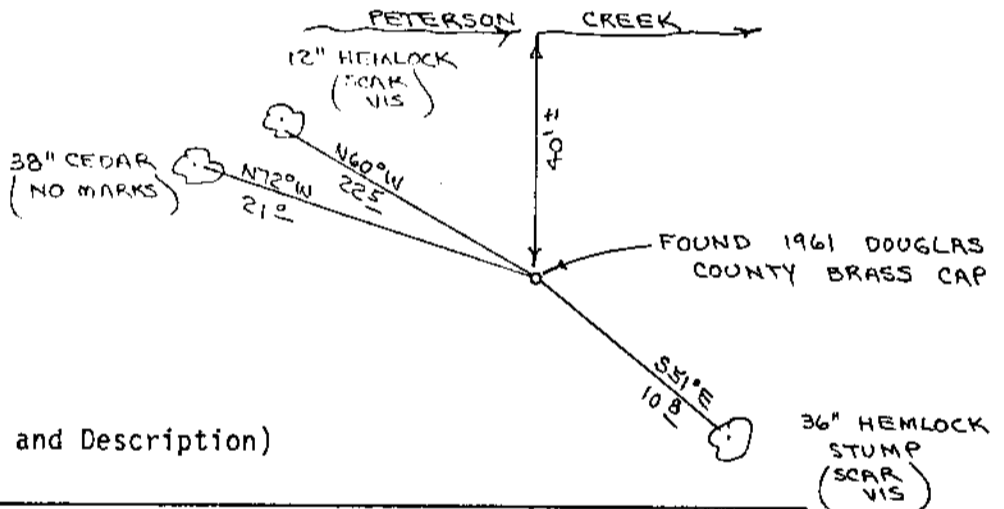
Previous Renewals/Surveys, etc. 1884 G.L.O. Survey by William Wright.
1961 Douglas County Renewal by Milo Godfrey, see C.S. File #49/89.

Monument(s) & Accessories Found: (Condition and Source)

Found 1961 Douglas County Iron Pipe and Brass Cap set firmly in the ground.
36" Hemlock Stump, S51E, 10.8' (Scar Vis.), 1884 BT. Rec. S50E, 10.5'
38" Cedar, N72W, 21.0' (No Marks), 1884 BT. Rec. N72W, 19.8'
12" Hemlock, N60W, 22.5' (Scar Vis.), 1961 BT. Rec. N59 1/2 W, 22.4'

Monument Detail

Sketch



Monument Set (Procedures and Description)

New Accessories

Location & Comments

Corner lies on North slope about 40' South of Peterson Creek. Creek bears East-West.

Compass Declination 20 1/2

Firm/Agency Roberts Surveying, Inc.

Address 29 West 29th St. Eugene, Oregon 97405

Party Chief Stuart Duce

Notes _____

Witness Rick Jones

Surveyor's Seal

