

FILED TF

OREGON CORNER RESTORATION FORM

FEB 4 1993 *sh*

Section 1/45 Township 245 Range 5W

COUNTY SURVEYOR
DOUGLAS COUNTY, ORE.

County Douglas Date January 21, 1993

Corner Designation

1/45 19/20

- Condition Report Only
- Not Found
- Renewed
- Unrecorded
- Surveyed In
- Referenced Out

Previous Renewals/Surveys, etc.


Renewed by Ray Tracy, Douglas County Surveyor's Office,
April 10, 1970.

Monument(s) & Accessories Found: (Condition and Source)

All evidence obliterated by land clearing
except original 40" Oak BT with old face
and Douglas County Surveyor BT Tag, dated 1970.
This Oak BT bears S11°E, 132° Feet.

Monument Detail

Sketch



Monument Set (Procedures and Description)

I set a 2 1/2" Brass Cap on a 1 1/4" x 30" Galv. Iron
Pipe, 28" in Ground, with steel fence post alongside.

New Accessories

28" Oak BT, I scribed "1/45 BT," bears S19 1/2°W, 99± feet.
10" D. Fir BT, " " " " , bears S9°W, 78± feet.
10" D. Fir BT, " " " " , bears N18°E, 55± feet.

Location & Comments

A North-South
fence line is
East, 2 3 feet from
corner.

Compass Declination 20°E

Firm/Agency

Shaner Engineering

Address P.O. Box 430

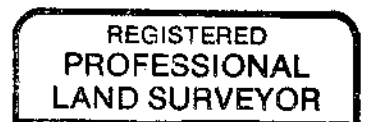
Roseburg, Oregon 97470

Party Chief Bruce Shaner

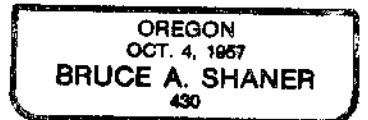
Notes " "

Witness Clem Berlier

Surveyor's Seal



Bruce A. Shaner



EXPIRES Dec. 31, 1994

116 X