

Rm. 122 - COURTHOUSE  
ROSEBURG, OR 97470

DOUGLAS COUNTY SURVEYOR

UPDATE INFO  
CORNER ~~REMOVED~~

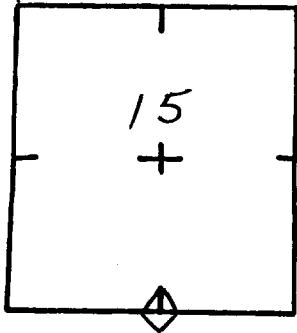
JUN 4 1992

PH. 672-3311  
EXT. 114

Section 15, 22 Twp. 26S Rge. 2W

COUNTY SURVEYOR -13-92  
DOUGLAS COUNTY, ORE.

Condition of Corner and Accessories: FOUND CAP OK. FOUND 2 BT'S  
A Sugar Pine, 42 INS. DIAM., BEARS N 16° E, 41 LKS. DIST. WITH HEALED  
BLAZE. A HEMLOCK, 16 INS. DIAM, BEARS S 7° W, 66 LKS. ACROSS CREEK  
WITH PARTIALLY HEALED BLAZE.



SEC. 22

TO REACH: (Please show approximate distances, clearcuts, roads, fences, etc.) HWY 138 & BLM 26-2-22 RD JCT.  
26-2-22.0 RD. 1 MILE TO JCT THEN RIGHT FORK 0.03 MILES ON 14.2 RD TO CULVERT  
CORNER IS LOCATED APPROX. 120' NORTH OF ROAD ON EAST BANK.

Notify immediately prior to renewal visit? Yes  No   
Notify following renewal visit? Yes  No   
Is corner in immediate danger of being lost or disturbed? Yes  No

Name MICHAEL BRECHTEL  
Address 777 NW GARDEN VALLEY  
ROSEBURG, OR 97470  
Telephone 440-4930 EXT. 306

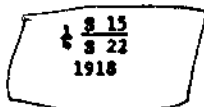
ADDITIONAL COMMENTS CORNER NOTES & MAP INCLUDED

U.S. File No. 63/140-8

Dependent Resurvey of a Portion of the Subdivisional Lines, T. 26 S., R. 2 W.

Chains

FOUND



from which 1918 bearing trees

FOUND

A sugar pine, 40 ins. diam., bears N. 16° E., 41 lks. dist., with a healed blaze.

A down fir, 19 ins. diam., bears S. 69° E., 54 lks. dist., with a healed blaze.

add one new bearing tree


FOUND

A hemlock, 13 ins. diam., bears S. 7½° W., 66 lks. dist., mhd. ½ S22 BT.

S. 89° 57' W., beginning new measurement.

Descend 4 ft. along S. slope.

- 0.36 Creek, 6 lks. wide, course SE.; asc. 125 ft. along S. slope.
- 5.30 Dirt access road, 25 lks. wide, bears N. 20° W. and S. 20° E.
- 13.00 Spur, slopes S.; desc. 72 ft. along S. slope.
- 22.20 Enter swamp, edge bears NE. and SW.; drains S.
- 24.20 Leave swamp, enter timber, edge bears N. and S.; asc. 38 ft. along S. slope.
- 32.15 Top of ascent, slopes S.; desc. 39 ft. along S. slope.
- 36.22 Dirt access road, 20 lks. wide, bears NE. and SW.
- 39.42 The cor. of secs. 15 and 22 only, which is also cor. No. 8 of Tract 37, monumented with an iron post, 2 ins. diam., protruding 8 ins. above ground, firmly set in a mound of stone, 3 ft. base, to top, set by Mensch in 1918, with brass cap mhd.



from which 1918 bearing trees

A sugar pine, 32 ins. diam., bears N. 60° E., 31 lks. dist., with a healed blaze.

A madrone, 18 ins. diam., bears S. 44° E., 16 lks. dist., with scribe marks 2 22 B visible on a partially healed blaze.

A fir snag, 12 ins. diam., bears S. 76° W., 12 lks. dist., with a healed blaze.

A fir, 10 ins. diam., bears N. 74° W., 6 lks. dist., with a healed blaze.

add one new bearing tree

A fir, 10 ins. diam., bears S. 20½° W., 31 lks. dist., mhd. T26S R2W S21 BT.

Dependent Resurvey of a Portion of the Subdivisional Lines, T. 26 S., R. 2 W.

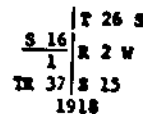
Chains

Land, mountainous.  
Soil, rocky clay and clay loam.  
Timber, fir, hemlock, sugar pine, cedar, madrone, chinquapin, maple, alder, dogwood, oak and yew; undergrowth, salal, vine maple, rhododendron, poison oak, manzanita, hazel, huckleberry and blackberry.

N. 1° 14' E., along the W. bdy. of sec. 15.

Ascend 261 ft. over S. slope, through scattering timber and light undergrowth.

- 5.30 Top of bluff, 210 ft. high, edge bears E. and W.; asc. 40 ft. over S. slope, along W. edge of logged area.
- 13.22 Cor. No. 1 of Tract 37, on the W. bdy. of sec. 15, monumented with an iron post, 1 in. diam., firmly set, 8 ins. above ground, and in a mound of stone, 3 ft. base, to top, with brass cap mhd.



From which the original bearing tree

A saved fir stump, 22 ins. diam., bears S. 74° W., 50 lks. dist., with faint evidence of an old face.

add two new bearing trees


A fir, 12 ins. diam., bears N. 84° W., 34 lks. dist., mhd. AP S16 BT.

A cedar, 6 ins. diam., bears S. 62° W., 61 lks. dist., mhd. AP1 TR37 BT.

N. 1° 06' E., beginning new measurement.

Ascend 106 ft. over S. slope, through logged area.

- 13.00 Top of ascent, slopes E.; desc. 80 ft. over NW. slope.
  - 13.70 Three-wire transmission line, bears E. and W.
  - 15.00 Three-wire transmission line, bears E. and W.
  - 16.10 Dirt access road, 10 lks. wide, bears E. and W.
  - 18.45 Dirt access road, 15 lks. wide, bears NE. and SW.
  - 20.70 Foot of descent, slopes W.; asc. 69 ft. over S. slope.
  - 26.65 Point for the ¼ sec. cor. of sec. 15 only, at midpoint on the W. bdy. of sec. 15.
- Set an iron post, 28 ins. long, 2½ ins. diam., 24 ins. in the ground, with brass cap mhd.





3-17-92

FILED

APR 2 1992

COUNTY SURVEYOR  
DOUGLAS COUNTY, ORE.

Douglas County Surveyor

Enclosed are visitation records for several corners I visited  
in the past year.

There is one Renewal request.

Bill May  
North Umpqua Resource Area  
BLM  
Roseburg  
6-440-4930 Ext. 306

*Rec'd 3/18/92*

*Treat as corner reports  
Per ED*

U.S. File No. 63/140