

FILED

MAR 10 1992

CERTIFIED RECORD OF LAND CORNER MONUMENTATION

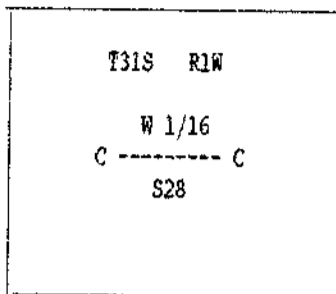
COUNTY SURVEYOR
DOUGLAS COUNTY, ORE.

T-10

History of original corner establishment: This corner was originally established by Kurt C. Weaver in 1979 as recorded in M81-59 as follows:
Set 2" X 30" G.I.P. w/2 1/2" Brass cap mkd. as Per B.L.M. Manual of Instructions:

bearing trees:

- A W. oak, 10" diam. bears N. 6° 18' E., 14.7 feet
- A D. fir, 6" diam. bears N. 71° 33' E., 24.3 feet



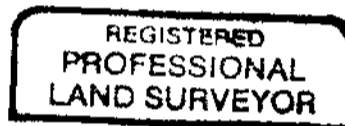
Description of corner evidence found:

A 2" iron pipe by Weaver in 1979, firmly set, projecting 12" above the ground with a 2 1/2" Brass cap marked:

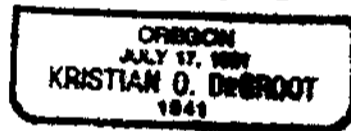
T31S R1W
CW 1/16 S28
LS1679
1979

from which bearing trees by Weaver in 1979:

- A 11" W. oak bears N. 6° 18' E., 14.7 feet with scribe marks partially visible
- A uprooted 6" D. fir bears N. 71° 33' E., 24.3 feet



Kristian O. DeGroot



Description of monument and accessories established to perpetuate the original location of this corner

I built a 30" diameter X 10" high mound of stone around the monument.
new bearing tree:

- A 8" D. fir bears S. 89° 15' W., 10.8 feet, scribed "CW 1/16 S28 BT."

All bearing trees have a 6" red band painted around the tree and the blazed face painted red. U.S.F.S. sign 54-3, BEARING TREE, and sign 54-9, LAND SURVEYING MONUMENT, are nailed to all bearing trees. All new bearing trees have double blazed faces with a brass washer stamped "PLS 1941" nailed into the lower blaze. Bearings are taken to the center of the tree at the root crown, and distances are measured to the root crown at the side and center of the tree. Bearings and Distances were measured with a staff compass (Decl. 19°E) and steel tape.
Witnesses: M. Frowdahl, S. Brazil.

Office of _____ Surveyor _____ County of Douglas

State of Oregon, I hereby certify that the within instrument was filed in this office

for record on the 10th day of March, 1992 at 12:300'clock P. M., (signed)

Fritz Ingram
(COUNTY OFFICIAL)

by *Vigmina A. Rauger*
(DEPUTY)

I hereby certify that the above corner was perpetuated as hereon described on December 12, 1991 and March 6, 1992.