

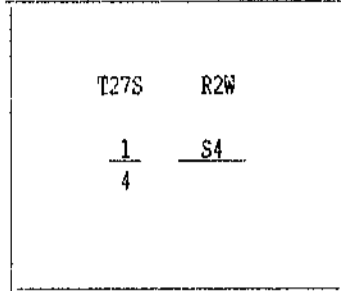
FILED *sh*

MAR 10 1992

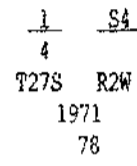
CERTIFIED RECORD OF LAND CORNER MONUMENTATION

E-11 COUNTY SURVEYOR
DOUGLAS COUNTY, ORE.

History of original corner establishment: This corner was originally established by Samuel C. Flint, Deputy Surveyor, under Contract No. 459, dated August 3, 1882. The original corner position was perpetuated by U.S.B.L.M. Cadastral surveyor, Harold D. Corbin in 1957, by U.S.B.L.M. surveyors Peter A. Peterson and Daniel L. Berry in 1971, and by U.S.B.L.M. Cadastral surveyor James E. Jelley in 1978,



Description of corner evidence found: A 2 1/2" iron post by Peterson and Berry in 1971, firmly set, projecting 9" above the ground with a 3 1/4" U.S.B.L.M. brass cap marked:



- from which bearing trees by Corbin in 1957:
- A 12" x 4 1/2' high cut madrone stump bears N.49°30' W., 44.0 ft. with a healed blaze. (Rec N.52°W., 67 lks.) and a bearing tree of unknown origin recorded by Corbin in 1957:
- A 42" cedar stump bears N.18°W., 34.9 ft. with a chopped open face. and a bearing tree by Peterson and Berry in 1971:
- A 12" D. fir bears N.20°E., 16.6 feet with a healed blaze. (Rec. N. 18°E., 25 1/2 lks.)

Description of monument and accessories established to perpetuate the original location of this corner:

- and a new bearing tree
- A 14" D. fir bears N.73°15'W., 100.0 feet scribed "1/4 S4 BT"


All bearing trees have a 6" red band painted around the tree and the blazed face painted red. U.S.F.S. sign 54-3, BEARING TREE, and sign 54-9, LAND SURVEYING MONUMENT, are nailed to all bearing trees. All new bearing trees have double blazed faces with a brass washer stamped "PLS 1941" nailed into the lower blaze. Bearings are taken to the center of the tree at the root crown, and distances are measured to the root crown at the side and center of the tree. Bearings and Distances were measured with a staff compass (Decl. 17°E) and steel tape.
Witnesses: K.DeGroot, S. Brazil

Office of Surveyor _____ County of Douglas _____

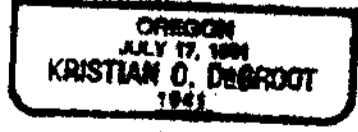
State of Oregon _____, I hereby certify that the within instrument was filed in this office for record on the 10th day of March _____, 1992 at 12:30 O'clock P. M., (signed)

Fritz Ingram _____ by *Virginia C. Ferguson* _____
(COUNTY OFFICIAL) (DEPUTY)

I hereby certify that the above corner point was perpetuated as hereon described on January 22, 1992.



Kristian O. DeGroot



#259 ✓

C.S. File No. 63/138-7
e