

FILED

JAN 10 1991

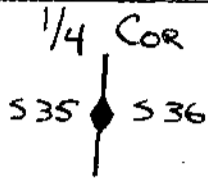
OREGON CORNER RESTORATION FORM

Section 35 Township 26S Range 8W

County DOUGLAS Date 7/90

COUNTY SURVEYOR  
DOUGLAS COUNTY, OREGON

Corner Designation



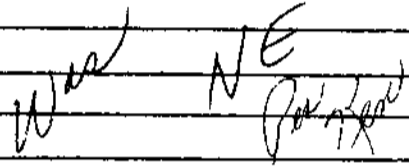
- Condition Report Only
- Not Found
- Renewed
- Unrecorded
- Surveyed In
- Referenced Out

Previous Renewals/Surveys, etc.

Monument(s) & Accessories Found: (Condition and Source)

CORNER IS A COUNTY BRASS CAP 1.3 FT ABOVE GROUND  
 27" DF BEARS S42°W 10.5 FT WELL HEALED FACE AND TWO B.T. TAGS  
 28" DF BEARS (N44°W) 31.0 FT WELL HEALED FACE AND TWO B.T. TAGS  
 1" AXLE IRON BEARS S48°W 6.2 FT.

REC. NE



Monument Detail

Sketch



Monument Set (Procedures and Description)

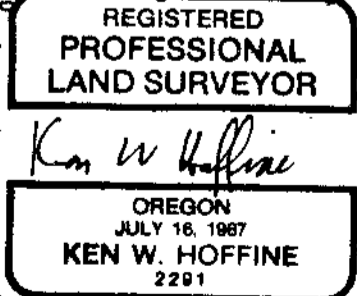
New Accessories

PAINTED FACES AND WROTE B.T. ON TREE TRUNKS OF B.T.'S WITH FLOUR ORANGE PAINT

Location & Comments

CORNER LIES ON EAST SLOPE APPROX 95 FT EAST OF FLAT BENCH  
 Compass Declination 19 1/2  
 Firm/Agency LONG ROCK TIMBER COMPANY  
 Address P.O. BOX 1127 ROSEBURG  
 Party Chief KEN HOFFINE  
 Notes  
 Witness GARY ANGIOLET

Surveyor's Seal



#83 ✓

U.S. FILE NO. 63/129-20