

FILED

DEC 17 1990

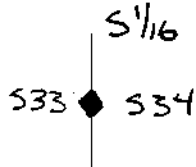
OREGON CORNER RESTORATION FORM

Section 34 Township 26S Range 8W

County DOUGLAS Date 3/90

COUNTY SURVEYOR
DOUGLAS COUNTY, ORE.

Corner Designation



- Condition Report Only
- Not Found
- Renewed
- Unrecorded
- Surveyed In
- Referenced Out

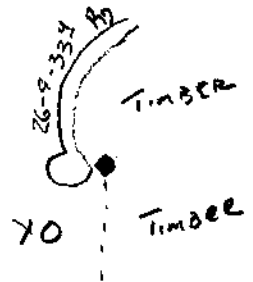
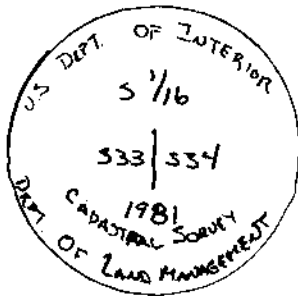
Previous Renewals/Surveys, etc. _____

Monument(s) & Accessories Found: (Condition and Source)

- ✓ THE CORNER IS A BLM BRASS CAP 0.3 FT ABOVE GROUND IN GOOD CONDITION
- ✓ 15" D.F. SNAG BRASS S71°E 7.6 FT. SCRIBING VISIBLE AND B.T. TAG
- ✓ 19" D.F. BRASS S26°W 31' FT. HEAD WITH SCRIBING VISIBLE AND B.T. TAG

Monument Detail

Sketch



Monument Set (Procedures and Description)

New Accessories

PAINTED FACES AND WROTE B.T. ON TREE TRUNKS OF B.T.'S WITH FLOUR GRABER PAINT.

Location & Comments

CORNER LIES ON GRATEL
EASTERLY SLOPE NEAR
TOP OF RIDGE TO WEST
AND END OF GRAVEL
ROAD 50 FT TO THE S.W.

Compass Declination 19'50"
Firm/Agency LONG ROCK
TIMBER COMPANY
Address P.O. BOX 1127
ROSEBURG, OR
Party Chief KEN HOFFINE
Notes _____
Witness GARY ANGIOLLI

Surveyor's Seal

