

FILED

OREGON CORNER RESTORATION FORM

Section 6 Township 235 Range R6W

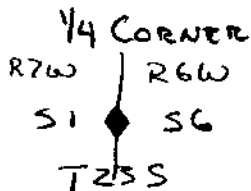
DEC 13 1990

County DOUGLAS

Date 11/90

COUNTY SURVEYOR  
DOUGLAS COUNTY, ORE.

Corner Designation



- Condition Report Only
- Not Found
- Renewed
- Unrecorded
- Surveyed In
- Referenced Out

Previous Renewals/Surveys, etc. \_\_\_\_\_

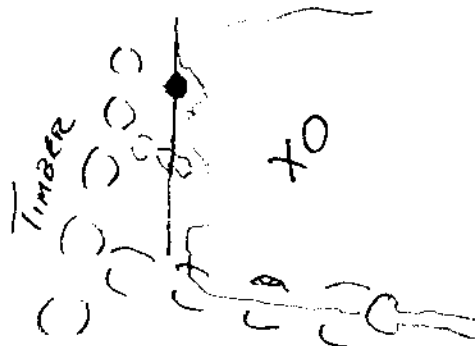
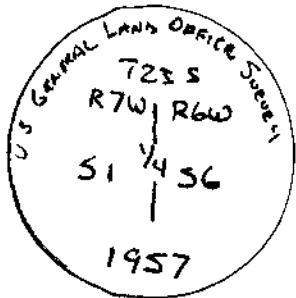
Monument(s) & Accessories Found: (Condition and Source)

- CORNER IS A GLO BRASS CAP 0.5 FT ABOVE GROUND IN GOOD CONDITION
- HAINES T-BEARS N15°E 16.2 FT
- 31" DE. HIGH STUMP BEARS S37°E 70.2 FT. METAL COVER AND 3 B.T. TAGS
- 50" DE. BEARS N85°W 142.8 FT, WELL HEALED FACE, HAINES WASHER, PUT UP LOCATION TAG (NO RECORD)
- 15" CHINKAPIN BEAR N75°W 133.2 FT NO SCAR

REN #6 T23-6  
#7 T23-7

Monument Detail

Sketch



Monument Set (Procedures and Description)

New Accessories

- PAINTED FACES AND WROTE B.T. ON TREE TRUNKS OF B.T.'S WITH FLORE ORANGE PAINT
- PUT UP LOW ROCK TIMBER LOCATION TAG AND BLAZED 14" DE BEARS N38°W 15.85 FT
- PUT UP LOW ROCK TIMBER LOCATION TAG AND BLAZED 12" DE BEARS S29°E 14.10 FT

Location & Comments

- CORNER SITS ON VERY STEEP S/E SLOPE APPROX 100 FT FROM TOP OF FLAT RIDGE
- Compass Declination 19 1/2°
- Firm/Agency LOW ROCK TIMBER COMPANY
- Address P.O. BOX 1127 ROSEBURG
- Party Chief KEN W. HOFFINE
- Notes \_\_\_\_\_
- Witness GARY ANGIOLET

Surveyor's Seal

REGISTERED PROFESSIONAL LAND SURVEYOR

*Ken W Hoffine*

OREGON  
JULY 18, 1987  
KEN W. HOFFINE  
2201

#173 T23-7V  
#88 T23-6 Y