

FILED

*JK*

NOV 5 1990

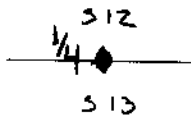
OREGON CORNER RESTORATION FORM

Section 12 Township 23S Range 6W

County DOUGLAS Date 4/90

COUNTY SURVEYOR  
DOUGLAS COUNTY, ORE.

Corner Designation



- Condition Report Only
- Not Found
- Renewed
- Unrecorded
- Surveyed In
- Referenced Out

Previous Renewals/Surveys, etc. \_\_\_\_\_

Monument(s) & Accessories Found: (Condition and Source)

✓ CORNER IS A IRON PIPE WITH 2 1/2" BRASS CAP IN GOOD CONDITION

BLM 1993  
RCC. 341'W  
19 LKS

→ 22" D.F. BEARS S 37° W 11.3 FT W/LL HEARD FACE PUT UP A B.T. TAG

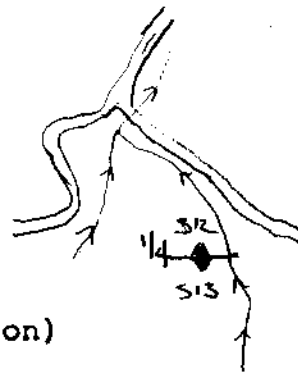
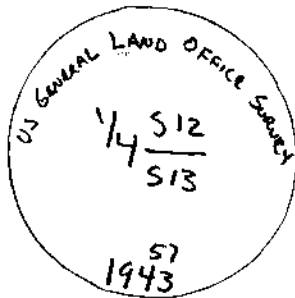
No Record →

13" WESTERN RED CEDAR BEARS N 55° E 16.2 FT PUT UP A LONG ROCK TIMBER LOCATION TAG.

Cedar RCC.  
15 N 2° W  
101 LKS

Monument Detail

Sketch



Monument Set (Procedures and Description)

New Accessories

WE PAINTED FACES AND WROTE B.T. ON TRUNK OF ALL B.T.'S WITH FLOUR ORANGE PAINT

Location & Comments

CORNER LIES ON 50% EAST SLOPE NEAR TOP OF SPUR RIDGE APPROX 500 FT SOUTH OF RD. AND 700 FT WEST OF CREEK

Compass Declination 19 1/2°  
 Firm/Agency LOVE ROCK TIMBER CO.  
 Address P.O. BOX 1127 ROSEBURG, OR  
 Party Chief KEN HOFFINE  
 Notes \_\_\_\_\_  
 Witness GARY ANGIOLET

Surveyor's Seal

REGISTERED PROFESSIONAL LAND SURVEYOR

*Ken W Hoffine*  
OREGON  
JULY 16, 1987  
KEN W. HOFFINE  
2291

#82X

C.S. File No. 63/109-50

C