

FILED

JH

NOV 5 1990

OREGON CORNER RESTORATION FORM

Section 1 Township 23S Range 6W

County DOUGLAS Date 3/90

COUNTY SURVEYOR
DOUGLAS COUNTY, ORE.

Corner Designation



- Condition Report Only
- Not Found
- Renewed
- Unrecorded
- Surveyed In
- Referenced Out

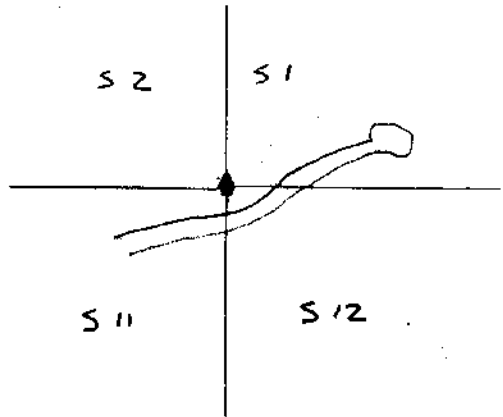
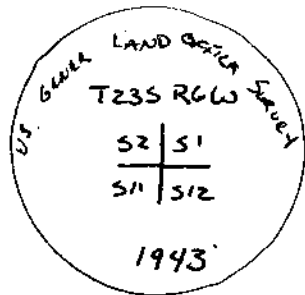
Previous Renewals/Surveys, etc. _____

Monument(s) & Accessories Found: (Condition and Source)

- ✓ CORNER IS AN IRON POST WITH BRASS CAP.
- NO REC. → A 15" D.F. WITH VISIBLE SCRIBING AND BLM B.T. TAG THAT READS T23S R6W SEC 12 DIST 201KS BEARING N159³/₄W.
- ORIS. 35" CEDAR SNAG WITH NO VISIBLE SCARS AND A BLM B.T. TAG THAT READS T23S R6W SEC 1 DIST 621KS BEARING S49¹/₂W (ORIGINAL B.T.)
- 1943 BLM 38" D.F. STUMP THAT HAS BEEN TINNED AND TREATED WITH A BLM B.T. TAG THAT READS T23S R6W SEC 1 DIST 461KS BEARING S23¹/₂W
- ✓ 49" D.F. WELL HEALED FACE AND BLM B.T. TAG THAT READS

Monument Detail

Sketch



Monument ^{Fd.} ~~Set~~ (Procedures and Description)

- T. 23S R6W SEC 2 DIST 981KS BEARING S27¹/₂E
- 38" D.F. WELL HEALED FACE AND BLM B.T. TAG THAT READS T23S R6W SEC 12 DIST 2831KS BEARING N25¹/₂W

REC 273 LKS
S. 35°E

New Accessories

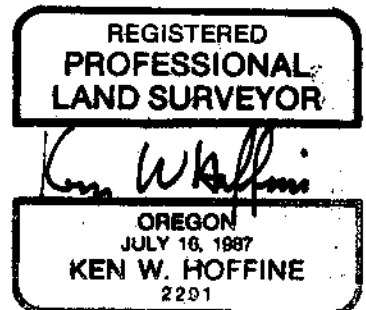
WE PAINT FACES AND WRITE B.T. ON TRUNKS OF ALL B.T.'S WITH FLOUR ORANGE PAINT.

Location & Comments

CORNER SIT ON BEACH
APPROX 80 FT NORTH AND
APPROX 20 FT WEST OF
GRAVEL RD.

Compass Declination 19¹/₂°
Firm/Agency LONG ROCK
TIMBER CO.
Address P.O. BOX 1127
ROSEBURG, OR
Party Chief KEN HOFFINE
Notes _____
Witness GARY ANGIOLLET

Surveyor's Seal



#83 X

G.S. File No. 63/104 - 49