

FILED

*VR*

NOV 5 1990

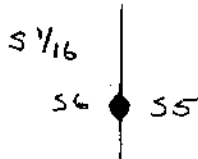
OREGON CORNER RESTORATION FORM

Section 6 Township 23S Range 5W

County DOUGLAS Date 10/90

COUNTY SURVEYOR  
DOUGLAS COUNTY, ORE.

Corner Designation



- Condition Report Only
- Not Found
- Renewed
- Unrecorded
- Surveyed In
- Referenced Out

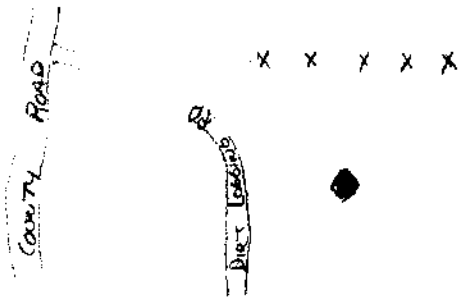

Previous Renewals/Surveys, etc. \_\_\_\_\_

Monument(s) & Accessories Found: (Condition and Source)

CORNER IS A 2 1/2" ALUMINUM POST WITH ALUMINUM CAP IN GOOD CONDITION  
 15" D.F. BEARS S 52° E 8.5 FT. WALL HEADED FACE, BLM B.T. TAG  
 12" D.F. BEARS N 63° W 10.5 FT. WALL HEADED FACE, BLM B.T. TAG  
 32" D.F. BEARS N 10° E 36.5 FT. BARK SCRIBED, NO TAG WITH LOCATION TAG  
 A METAL FENCE POST BEARS NE 0.5 FT.  
 AN EAST WEST WIRE FENCE BEARS NORTH 18.5 FT.

Monument Detail

Sketch



Monument Set (Procedures and Description)

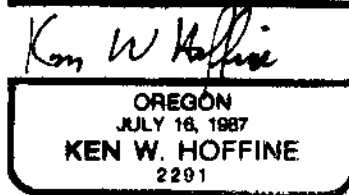
New Accessories

WE PAINT ALL FACES AND WRITE B.T. ON TREE TRUNKS OF ALL  
 B.T.'S WITH FLOUR ORANGE PAINT

Location & Comments

CORNER LIES ON WIDE COMPASS DECLINATION 19 1/2  
 FLAT BEACH 18.5 FT FIRM/AGENCY LANE ROCK  
 SOUTH OF OLD EAST- TIMBER COMPANY  
 WEST FENCE LINE. ADDRESS P.O. BOX 1127  
ROSEBURG  
 Party Chief KEN HOFFINE  
 Notes \_\_\_\_\_  
 Witness GARY ANGIOLETT

Surveyor's Seal



C.S. File No. 63/109-46

✓