

FILED

jh

OREGON CORNER RESTORATION FORM

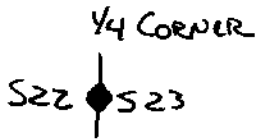
NOV 5 1990

Section 22 Township 23S Range 4W

County DOUGLAS Date 6/90

COUNTY SURVEYOR  
DOUGLAS COUNTY, ORE.

Corner Designation



- Condition Report Only
- Not Found
- Renewed
- Unrecorded
- Surveyed In
- Referenced Out

Previous Renewals/Surveys, etc. \_\_\_\_\_

Monument(s) & Accessories Found: (Condition and Source)

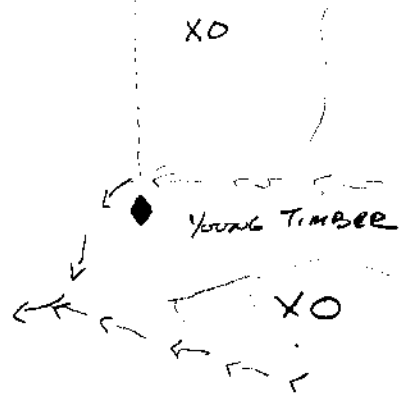

CORNER IS A BLM BRASS CAP WITH A HAINES T-IRON ON EAST SIDE;  
ALL IN GOOD CONDITION

Rem #137 ->  
BLM 1976 ✓

22" WF BEARS S66°W 20.3 FT; WELL HEALED FACE AND TWO B.T. TAGS  
13" DF BEARS S85°E 46.3 FT; WELL HEALED FACE AND B.T. TAG

Monument Detail

Sketch



Monument Set (Procedures and Description)

New Accessories

PAINTED FACES AND WROTE B.T. ON TREE TRUNKS OF B.T.'S WITH  
FLOR. ORANGE PAINT

Location & Comments

CORNER LIES ON TOP OF FLAT SMALL SPUR RIDGE  
COURSE SW  
 Compass Declination 19 1/2°  
 Firm/Agency Lone Rock Timber Co  
 Address PO Box 1127  
Roseburg  
 Party Chief Ken Hoffine  
 Notes \_\_\_\_\_  
 Witness Gary Angiolet

Surveyor's Seal



C.S. File No. 63/04-41