

FILED

zh

OREGON CORNER RESTORATION FORM

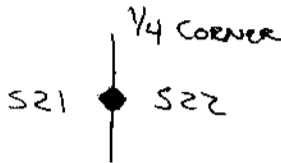
NOV 5 1990

Section 22 Township 23S Range 4W

County DOUGLAS Date 6/90

COUNTY SURVEYOR
DOUGLAS COUNTY, ORE.

Corner Designation



- Condition Report Only
- Not Found
- Renewed
- Unrecorded
- Surveyed In
- Referenced Out

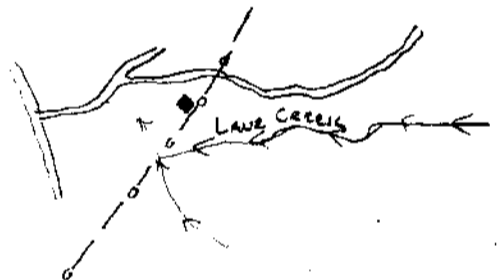
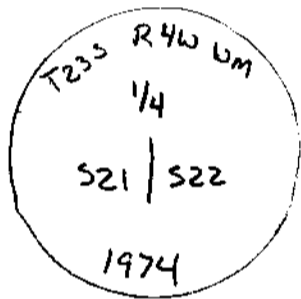
Previous Renewals/Surveys, etc. _____

Monument(s) & Accessories Found: (Condition and Source)

#149 → CORNER IS A BRASS CAP SET BY SHANER IN GOOD CONDITION
 19" D.F. BEARS N58°W 52.5 FT. WELL HEALED FACE AND B.T. TAG.
 REN #181 → P.P.E. POWER POLE #28050 BEARS S73°E 32.8 FT.
 P.P.E. POWER POLE #28043 BEARS S66°E 49.6 FT.

Monument Detail

Sketch



Monument Set (Procedures and Description)

New Accessories

PAINT FACE AND WORE B.T. ON TREE TRUNK OF B.T. WITH
 FLOOR ORANGE PAINT
 PUT UP LOWE ROCK TIMBER LOCATION TAG ON 8" D.F. BEARING
 WEST 4.2 FT.

Location & Comments

CORNER LIES ON _____ Compass Declination 19 1/2°
 NORTHWEST EDGE OF _____ Firm/Agency LOWE ROCK
 POWER UTILITY R/W _____ TIMBER COMPANY
 NEXT TO A PIECE OF _____ Address P.O. BOX 1127
 BROISEN METAL ELECTRIC _____ ROSEBURG
 INSULATOR APPROX 30 FT _____ Party Chief KEN HOFFINE
 SOUTH OF EAST-WEST _____ Notes _____
 FENCE LINE _____ Witness GARY ANGOLET

Surveyor's Seal

REGISTERED
 PROFESSIONAL
 LAND SURVEYOR

Ken W. Hoffine

OREGON
 JULY 16, 1987
 KEN W. HOFFINE
 2291

C.S. File No. 63/108-40

#191 x