

FILED

NOV 5 1990

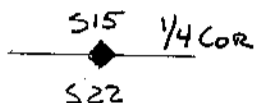
OREGON CORNER RESTORATION FORM

Section 22 Township 23S Range 4W

County DOUGLAS Date 6/90

COUNTY SURVEYOR
DOUGLAS COUNTY, ORE.

Corner Designation



- Condition Report Only
- Not Found
- Renewed
- Unrecorded
- Surveyed In
- Referenced Out

Previous Renewals/Surveys, etc.

(SEE ALSO M110-41 & CS 63/106)

Monument(s) & Accessories Found: (Condition and Source)

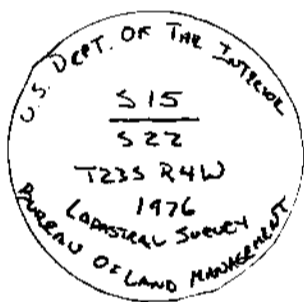
1976 BLM Rec. N41 3/4 E → 10" D.F. BEARS N 45° E 16.4 FT. WELL HEALED FACE AND B.T. TAG

" " 57 1/2 E → 5" D.F. BEARS S 70° E 27.5 FT. WELL HEALED FACE AND B.T. TAG

NO RECORD → 49" D.F. BEARS N 5° E 13.0 FT WITH OLD HEAVY AXE WOUND, AND VERY OLD FADED BLM B.T. TAG

Monument Detail

Sketch



Monument Set (Procedures and Description)

New Accessories

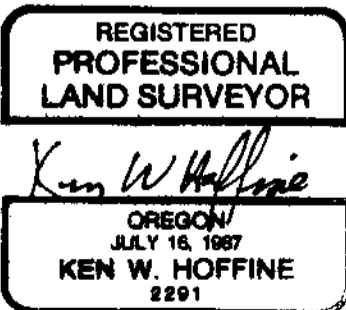
PAINTED FACES AND WROTE B.T. ON TREE TRUNKS OF B.T.'S WITH FLUOR. ORANGE PAINT

Location & Comments

CORNER LIES ON 30% NORTH SLOPE APPROX 20 FT EAST OF FENCE

Compass Declination 19 1/2°
Firm/Agency LOVE ROCK TIMBER COMPANY
Address P.O. BOX 1127 ROSEBURG
Party Chief KEN HOFFINE
Notes _____
Witness GARY ANGIOLET

Surveyor's Seal



C.S. File No. 63/106-39

#190 x