

FILED

NOV 5 1990

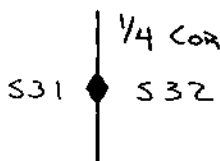
OREGON CORNER RESTORATION FORM

Section 32 Township 22S Range 6W

County DOUGLAS Date 5/90

COUNTY SURVEYOR
DOUGLAS COUNTY, ORE.

Corner Designation



- Condition Report Only
- Not Found
- Renewed
- Unrecorded
- Surveyed In
- Referenced Out

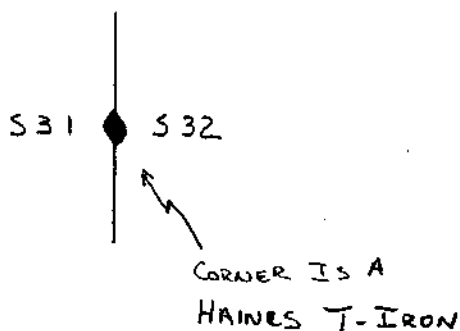
Previous Renewals/Surveys, etc. _____

Monument(s) & Accessories Found: (Condition and Source)

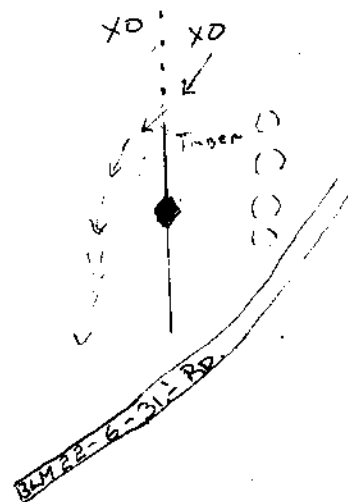
CORNER IS A 1" T-IRON PUT IN BY HAINES, IN GOOD CONDITION
49" D.F. BEARS N 39° E 13.2 FT. WELL HEALED CHOPPED FACE, HAS
BOTH 1950 & 1958 BLM B.T. TAGS. (ORIGINAL)
38" D.F. STUMP BEARS S 79° W 55.2 FT. SCRIBING VISIBLE ON CHOPPED
OUT FACE, WITH BLM B.T. TAG. (ORIGINAL)
15" D.F. BEARS N 32° W 13.5 FT.; VERY WELL HEALED FACE; 1958
BLM B.T. TAG. (HAINES B.T.)

Monument Detail

T 22S R 6W



Sketch



Monument Set (Procedures and Description)

New Accessories

WE PAINT ALL FACES AND WRITE B.T. ON TREE TRUNKS WITH
FLOUR ORANGE PAINT ON ALL B.T.'S

Location & Comments

CORNER LIES ON N.W. COMPASS DECLINATION 19 1/2
SLOPE HALFWAY BETWEEN FIRM/AGENCY LOVE ROCK
CREEK FLOWING S60°W TIMBER COMPANY
AND SPIR RIDGE. CORNER ADDRESS P.O. BOX 1127
IS APPROX 2 CHAINS ROSEBURG
AWAY FROM BOTH CREEK PARTY CHIEF KEN HOFFINE
AND SPIR RIDGE. NOTES _____
WITNESS GARY ANGIOLET

Surveyor's Seal

REGISTERED
PROFESSIONAL
LAND SURVEYOR

Ken W. Hoffine

OREGON
JULY 16, 1987
KEN W. HOFFINE
2291