

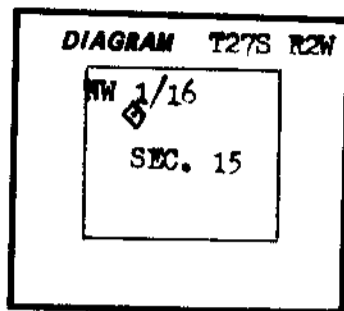
CERTIFIED RECORD OF LAND CORNER MONUMENTATION

K-14

**History of original corner establishment:**

Originally established by Thomas E. Shrum, Jr., Registered Engineer No. 4287, in 1964, per County Surveyor's Map File No. M29-28.

Corner was reestablished by Romanzo E. Ware, Land Surveyor No. 1005, in 1978, per County Surveyor's Map File No. M70-27 and corrected in 1988, per County Surveyor's File No. 62/39.



**Description of corner evidence found:**

May 11, 1989: I find the 1978 2-1/2" diameter iron pipe, firmly set, projecting 2" above a 3-ft. diameter mound of stones, with a 2-1/2" brass cap attached and marked as shown. Brass cap is facing west.

From which the monument established by Shrum in 1964:

A 1" diameter iron pipe, firmly set, projecting 14" above a 3-ft. diameter mound of stones, with 2-3/4" aluminum cap attached and marked as shown (with "1964" stamped on west edge). The iron pipe is leaning northerly. I measure to the point where the iron pipe projects from the mound of stones. It bears N 01-3/4°E, 7.5 ft.

From which the bearing tree marked by Ware in 1978:

An 8" Douglas-fir, N 32°E, 18.0 ft. (rec. 18.2 per 1988 correction), with healed double blaze. Blazes face for N 85°E bearing tree.

**Description of monument and accessories I established to perpetuate the original location of this corner:**

May 11, 1989: I tie the 1964 bearing trees to the 1978 corner position.

From which:

A 12" Douglas-fir, S 05-1/2°W, 12.1 ft. with a healed blaze.

A 7" Douglas-fir, N 40°W, 11.8 ft. with a healed double blaze. Blazes face for N 81°W bearing tree.

I set a 6-ft. aluminum post, driven 2 ft. in the ground as a guard post, West, 2.8 ft., with Forest Service signs "Property Boundary" (54-2) and "Land Survey Monument" (54-9) attached.

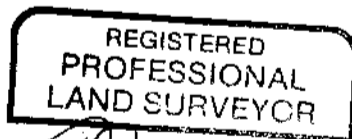
I used a magnetic declination of 20° East.

Corner is at the SE corner of an old clearcut, approximately 1100 ft. East of Forest Service Road No. 2701.


Party Chief: Leonard Herzstein.



FILED  
JUL 12 1989  
COUNTY SURVEYOR  
DOUGLAS COUNTY, ORE.



*Thomas Moore*



Office of.....Surveyor..... County of.....Douglas.....

State of.....Oregon....., I hereby certify that the within instrument was filed in this office

for record on the...12th day of.....July....., 19...89

Fritz Ingram by *Virginia C. Saper*

(COUNTY OFFICIAL)

(DEPUTY)