

CERTIFIED RECORD OF LAND CORNER MONUMENTATION

History of original corner establishment: The 80N.1/16 corner of Section 12, T.32S.,R.3W. was originally established via section subdivision survey, Douglas County map file no. M44-62, by Don E. Garrett, L. S. 544, in 1972:

Set brass cap by proportionate measurement.

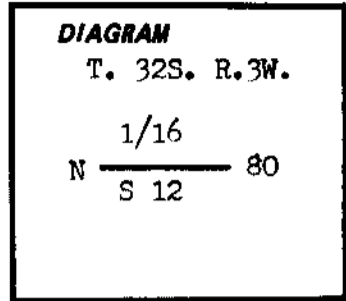
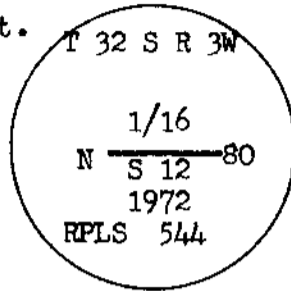
Stamped:

Established Bearing Trees:

15" D. Fir, bears $N4\frac{1}{2}^{\circ}E$ - 90.4'

17" D. Fir, bears $N7^{\circ}W$ - 82.4'

Both scribed "N1/16 80 S12 BT".



Description of corner evidence found: May 10, 1988, found a 2 $\frac{1}{2}$ " diameter Iron pipe, badly bent over (westerly), still firmly in the ground, projecting 8" above the ground. The brass cap has broken off of the Iron pipe. I dig down along the found iron pipe and find the base still set vertically in the ground. Only the top half of the iron pipe is bent over. I use the point where the base of the iron pipe sets as the corner point.

From which the bearing trees marked by Garrett in 1972:

A- 14" Douglas fir, N. $4\frac{1}{2}^{\circ}E$, 90.3 ft., with scribe marks "1/16 80 S12 BT" visible on a partially healed blaze. (rec. 90.4 ft.)

A- 16" Douglas fir, N $7^{\circ}W$, 82.5 ft., with scribe marks "S12 N1/16 80 BT" visible on a partially healed blaze. (rec. 82.4 ft., "N1/16 80 S12 BT")

And a steel fence post, firmly set as a guard post, projecting 5 ft. above the ground, bears N. $2^{\circ}E$, 5.3 ft., with Forest Service signs #54-2 and #54-9 attached.

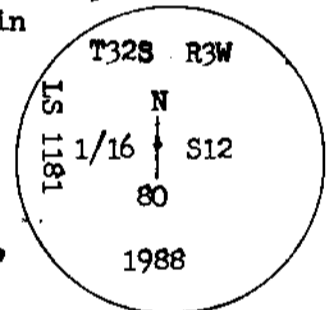
Description of monument and accessories | established to perpetuate the

original location of this corner: May 10, 1988, I remove the iron pipe, which is 30" long, and in its place I set a 2 $\frac{1}{2}$ " x 30" long aluminum pipe, 26" in the ground, with a 2 $\frac{1}{2}$ " magnetized aluminum cap attached and marked as shown:

I bury the iron pipe inverted alongside the aluminum pipe.

From which I set another guard post:

A 6 ft. steel fence post, driven 2 ft. in the ground, bears East, 6.3 ft., with Forest Service signs #54-2 and #54-9 attached.



I found the magnetic declination to be $18\frac{1}{2}^{\circ}$ East.

Party Chief: Leonard Herzstein

Witness: Bob Culp

The corner lies in a field, on a moderate west slope. The corner monument was apparently knocked over by a cat.

To reach: from the end of County Road No. 36, Upper Cow Creek Road, turn right onto Forest Road No. 3232. Drive 0.1 miles to a driveway on the right. Go down the driveway approximately 300 ft. to a gate. The corner is about 150 ft., S. 80° W. of the gate.

Office of.....Surveyor..... County of....Douglas.....
 State of.....Oregon....., I hereby certify that the within instrument was filed in this office
 for record on the 23 day of May, 19 88
 Fritz Ingram by *Margie A. Langer*
 (COUNTY OFFICIAL) (DEPUTY)

REGISTERED
 PROFESSIONAL
 LAND SURVEYOR

Maurice E. Farr

PERSON
 LICENSE NO. 1111
 MAURICE E. FARR

Form R6-7100-57 (9/71)

FILED

MAY 23 1988

COUNTY SURVEYOR
 DOUGLAS COUNTY, ORE.

C.S. File No. 63/73-4 5-20-88

4

C